

**Appendix D:**  
**Regulatory Records**



---

# DATABASE REPORT

**Project Property:** *Barrett Solar  
Barrett Solar  
Point TX*

**Project No:**

**Report Type:** *Database Report*

**Order No:** *23050800247*

**Requested by:** *Stantec Consulting Ltd.*

**Date Completed:** *May 9, 2023*

# Table of Contents

Table of Contents.....	2
Executive Summary.....	3
Executive Summary: Report Summary.....	4
Executive Summary: Site Report Summary - Project Property.....	9
Executive Summary: Site Report Summary - Surrounding Properties.....	10
Executive Summary: Summary by Data Source.....	12
Map.....	15
Aerial.....	18
Topographic Map.....	19
Detail Report.....	20
Unplottable Summary.....	55
Unplottable Report.....	57
Appendix: Database Descriptions.....	93
Definitions.....	109

## **Notice: IMPORTANT LIMITATIONS and YOUR LIABILITY**

**Reliance on information in Report:** This report DOES NOT replace a full Phase I Environmental Site Assessment but is solely intended to be used as database review of environmental records.

**License for use of information in Report:** No page of this report can be used without this cover page, this notice and the project property identifier. The information in Report(s) may not be modified or re-sold.

**Your Liability for misuse:** Using this Service and/or its reports in a manner contrary to this Notice or your agreement will be in breach of copyright and contract and ERIS may obtain damages for such mis-use, including damages caused to third parties, and gives ERIS the right to terminate your account, rescind your license to any previous reports and to bar you from future use of the Service.

**No warranty of Accuracy or Liability for ERIS:** The information contained in this report has been produced by ERIS Information Inc. ("ERIS") using various sources of information, including information provided by Federal and State government departments. The report applies only to the address and up to the date specified on the cover of this report, and any alterations or deviation from this description will require a new report. This report and the data contained herein does not purport to be and does not constitute a guarantee of the accuracy of the information contained herein and does not constitute a legal opinion nor medical advice. Although ERIS has endeavored to present you with information that is accurate, ERIS disclaims, any and all liability for any errors, omissions, or inaccuracies in such information and data, whether attributable to inadvertence, negligence or otherwise, and for any consequences arising therefrom. Liability on the part of ERIS is limited to the monetary value paid for this report.

**Trademark and Copyright:** You may not use the ERIS trademarks or attribute any work to ERIS other than as outlined above. This Service and Report (s) are protected by copyright owned by ERIS Information Inc. Copyright in data used in the Service or Report(s) (the "Data") is owned by ERIS or its licensors. The Service, Report(s) and Data may not be copied or reproduced in whole or in any substantial part without prior written consent of ERIS.

# Executive Summary

## Property Information:

**Project Property:** *Barrett Solar  
Barrett Solar Point TX*

**Project No:**

**Coordinates:**

**Latitude:** 32.9537096  
**Longitude:** -95.90505659  
**UTM Northing:** 3,649,902.13  
**UTM Easting:** 228,432.23  
**UTM Zone:** 15S

**Elevation:** 509 FT

## Order Information:

**Order No:** 23050800247  
**Date Requested:** May 8, 2023  
**Requested by:** Stantec Consulting Ltd.  
**Report Type:** Database Report

## Historicals/Products:

**Aerial Photographs** *Historical Aerials (with Project Boundaries)*  
**City Directory Search** *CD - 2 Street Search*  
**ERIS Xplorer** *ERIS Xplorer*  
**Excel Add-On** *Excel Add-On*  
**Fire Insurance Maps** *US Fire Insurance Maps*  
**Physical Setting Report (PSR)** *Physical Setting Report (PSR)*  
**Topographic Map** *Topographic Maps*  
**Vapor Screening Tool** *Vapor Screening Tool*

## Executive Summary: Report Summary

<i>Database</i>	<i>Searched</i>	<i>Search Radius</i>	<i>Project Property</i>	<i>Within 0.12mi</i>	<i>0.125mi to 0.25mi</i>	<i>0.25mi to 0.50mi</i>	<i>0.50mi to 1.00mi</i>	<i>Total</i>
<b><u>Standard Environmental Records</u></b>								
<b>Federal</b>								
NPL	Y	1	0	0	0	0	0	0
PROPOSED NPL	Y	1	0	0	0	0	0	0
DELETED NPL	Y	0.5	0	0	0	0	-	0
SEMS	Y	0.5	0	0	0	1	-	1
SEMS ARCHIVE	Y	0.5	0	0	0	1	-	1
ODI	Y	0.5	0	0	0	0	-	0
CERCLIS	Y	0.5	0	0	0	2	-	2
IODI	Y	0.5	0	0	0	0	-	0
CERCLIS NFRAP	Y	0.5	0	0	0	1	-	1
CERCLIS LIENS	Y	PO	0	-	-	-	-	0
RCRA CORRACTS	Y	1	0	0	0	0	0	0
RCRA TSD	Y	0.5	0	0	0	0	-	0
RCRA LQG	Y	0.25	0	0	0	-	-	0
RCRA SQG	Y	0.25	0	0	0	-	-	0
RCRA VSQG	Y	0.25	0	0	0	-	-	0
RCRA NON GEN	Y	0.25	0	0	0	-	-	0
RCRA CONTROLS	Y	0.5	0	0	0	0	-	0
FED ENG	Y	0.5	0	0	0	0	-	0
FED INST	Y	0.5	0	0	0	0	-	0
LUCIS	Y	0.5	0	0	0	0	-	0
NPL IC	Y	0.5	0	0	0	0	-	0
ERNS 1982 TO 1986	Y	PO	0	-	-	-	-	0
ERNS 1987 TO 1989	Y	PO	0	-	-	-	-	0
ERNS	Y	PO	0	-	-	-	-	0
FED BROWNFIELDS	Y	0.5	0	0	0	0	-	0
FEMA UST	Y	0.25	0	0	0	-	-	0
FRP	Y	0.25	0	0	0	-	-	0

Database	Searched	Search Radius	Project Property	Within 0.12mi	0.125mi to 0.25mi	0.25mi to 0.50mi	0.50mi to 1.00mi	Total
DELISTED FRP	Y	0.25	0	0	0	-	-	0
HIST GAS STATIONS	Y	0.25	0	0	0	-	-	0
REFN	Y	0.25	0	0	0	-	-	0
BULK TERMINAL	Y	0.25	0	0	0	-	-	0
SEMS LIEN	Y	PO	0	-	-	-	-	0
SUPERFUND ROD	Y	1	0	0	0	0	0	0
DOE FUSRAP	Y	1	0	0	0	0	0	0

**State**

SUPERFUND	Y	1	0	0	0	0	0	0
SHWS	Y	1	0	0	0	0	0	0
DELISTED SHWS	Y	1	0	0	0	0	0	0
SWF/LF	Y	0.5	0	0	0	0	-	0
CLI	Y	0.5	0	0	0	0	-	0
HGAC CLI	Y	0.5	0	0	0	0	-	0
AACOG CLI	Y	0.5	0	0	0	0	-	0
IHW	Y	0.25	0	0	0	-	-	0
IHW RECEIVER	Y	0.5	0	0	0	0	-	0
RWS	Y	0.5	0	0	0	0	-	0
LPST	Y	0.5	0	0	0	0	-	0
DELISTED LST	Y	0.5	0	0	0	0	-	0
UST	Y	0.25	0	0	0	-	-	0
AST	Y	0.25	0	0	0	-	-	0
PST	Y	0.25	0	0	0	-	-	0
HIST TANK	Y	0.25	0	0	0	-	-	0
UST AUSTIN	Y	0.25	0	0	0	-	-	0
PETROL CAVERN	Y	0.25	0	0	0	-	-	0
DTNK	Y	0.25	0	0	0	-	-	0
AUL	Y	0.5	0	0	0	0	-	0
VCP	Y	0.5	0	0	0	0	-	0
VCP RRC	Y	0.5	0	0	0	0	-	0
OP CLEANUP	Y	0.5	0	0	0	0	-	0
IOP	Y	0.5	0	0	0	0	-	0
BROWNFIELDS	Y	0.5	0	0	0	0	-	0
BROWN RRC	Y	0.5	0	0	0	0	-	0

Database	Searched	Search Radius	Project Property	Within 0.12mi	0.125mi to 0.25mi	0.25mi to 0.50mi	0.50mi to 1.00mi	Total
MSD	Y	0.5	0	0	0	0	-	0
<b>Tribal</b>								
INDIAN LUST	Y	0.5	0	0	0	0	-	0
INDIAN UST	Y	0.25	0	0	0	-	-	0
DELISTED INDIAN LST	Y	0.5	0	0	0	0	-	0
DELISTED INDIAN UST	Y	0.25	0	0	0	-	-	0

**County** *No County standard environmental record sources available for this State.*

**Additional Environmental Records**

**Federal**

FINDS/FRS	Y	PO	0	-	-	-	-	0
TRIS	Y	PO	0	-	-	-	-	0
PFAS NPL	Y	0.5	0	0	0	0	-	0
PFAS FED SITES	Y	0.5	0	0	0	0	-	0
PFAS SSEHRI	Y	0.5	0	0	0	0	-	0
ERNS PFAS	Y	0.5	0	0	0	0	-	0
PFAS NPDES	Y	0.5	0	0	0	0	-	0
PFAS TRI	Y	0.5	0	0	0	0	-	0
PFAS WATER	Y	0.5	0	0	0	0	-	0
PFAS TSCA	Y	0.5	0	0	0	0	-	0
PFAS E-MANIFEST	Y	0.5	0	0	0	0	-	0
PFAS IND	Y	0.5	0	0	0	1	-	1
HMIRS	Y	0.125	0	0	-	-	-	0
NCDL	Y	0.125	0	0	-	-	-	0
TSCA	Y	0.125	0	0	-	-	-	0
HIST TSCA	Y	0.125	0	0	-	-	-	0
FTTS ADMIN	Y	PO	0	-	-	-	-	0
FTTS INSP	Y	PO	0	-	-	-	-	0
PRP	Y	PO	0	-	-	-	-	0
SCRD DRYCLEANER	Y	0.5	0	0	0	0	-	0
ICIS	Y	PO	0	-	-	-	-	0
FED DRYCLEANERS	Y	0.25	0	0	0	-	-	0
DELISTED FED DRY	Y	0.25	0	0	0	-	-	0
FUDS	Y	1	0	0	0	0	0	0
FUDS MRS	Y	1	0	0	0	0	0	0

<i>Database</i>	<i>Searched</i>	<i>Search Radius</i>	<i>Project Property</i>	<i>Within 0.12mi</i>	<i>0.125mi to 0.25mi</i>	<i>0.25mi to 0.50mi</i>	<i>0.50mi to 1.00mi</i>	<i>Total</i>
FORMER NIKE	Y	1	0	0	0	0	0	0
PIPELINE INCIDENT	Y	PO	0	-	-	-	-	0
MLTS	Y	PO	0	-	-	-	-	0
HIST MLTS	Y	PO	0	-	-	-	-	0
MINES	Y	0.25	0	0	0	-	-	0
SMCRA	Y	1	0	0	0	0	0	0
MRDS	Y	1	0	0	0	0	0	0
LM SITES	Y	1	0	0	0	0	0	0
ALT FUELS	Y	0.25	0	0	0	-	-	0
CONSENT DECREES	Y	0.25	0	0	0	-	-	0
AFS	Y	PO	0	-	-	-	-	0
SSTS	Y	0.25	0	0	0	-	-	0
PCBT	Y	0.5	0	0	0	0	-	0
PCB	Y	0.5	0	0	0	0	-	0

**State**

PRIORITY CLEAN	Y	0.5	0	0	0	0	-	0
DRYCLEANERS	Y	0.25	0	0	0	-	-	0
DELISTED DRYCLEANERS	Y	0.25	0	0	0	-	-	0
GWCC	Y	0.125	0	0	-	-	-	0
GWCC HIST	Y	0.125	0	0	-	-	-	0
APAR	Y	0.5	0	0	0	0	-	0
SPILLS	Y	0.125	0	0	-	-	-	0
PFAS	Y	0.5	0	0	0	0	-	0
IHW CORR ACTION	Y	1	0	0	0	0	0	0
LAND APPL	Y	0.25	0	0	0	-	-	0
NOV	Y	0.25	0	1	0	-	-	1
NOE	Y	0.25	0	1	0	-	-	1
LIENS	Y	PO	0	-	-	-	-	0
ORD	Y	0.25	0	6	0	-	-	6
HIST RCRA GEN	Y	0.125	0	0	-	-	-	0
RTOL	Y	0.25	0	0	0	-	-	0
UIC	Y	0.25	0	0	0	-	-	0
IHW GENERATOR	Y	0.125	0	0	-	-	-	0
IHW TRANSPORT	Y	0.125	0	0	-	-	-	0
AIR PERMITS	Y	0.25	0	0	0	-	-	0

<b>Database</b>	<b>Searched</b>	<b>Search Radius</b>	<b>Project Property</b>	<b>Within 0.12mi</b>	<b>0.125mi to 0.25mi</b>	<b>0.25mi to 0.50mi</b>	<b>0.50mi to 1.00mi</b>	<b>Total</b>
EMISSIONS	Y	0.25	0	0	0	-	-	0
TIER 2	Y	0.125	0	0	-	-	-	0
EDWARDS AQUIFER	Y	PO	0	-	-	-	-	0

**Tribal** *No Tribal additional environmental record sources available for this State.*

**County** *No County additional environmental record sources available for this State.*

---

<b>Total:</b>	0	8	0	6	0	14
---------------	---	---	---	---	---	----

\* PO – Property Only

\* 'Property and adjoining properties' database search radii are set at 0.25 miles.

## Executive Summary: Site Report Summary - Project Property

<i>Map Key</i>	<i>DB</i>	<i>Company/Site Name</i>	<i>Address</i>	<i>Direction</i>	<i>Distance (mi/ft)</i>	<i>Elev Diff (ft)</i>	<i>Page Number</i>
----------------	-----------	--------------------------	----------------	------------------	-------------------------	-----------------------	--------------------

No records found in the selected databases for the project property.

## Executive Summary: Site Report Summary - Surrounding Properties

<i>Map Key</i>	<i>DB</i>	<i>Company/Site Name</i>	<i>Address</i>	<i>Direction</i>	<i>Distance (mi/ft)</i>	<i>Elev Diff (ft)</i>	<i>Page Number</i>
<u>1</u>	NOV	WEST PLANT	127 LOCUST ST , POINT , TX 75472 LOCATED ON INDUSTRIAL BLVD APPROX 1500' W OF THE INTERSECTION OF FM 514 AND HWY 69 IN RAINS COUNTY TX	SE	0.06 / 309.55	-19	<u>20</u>
<u>1</u>	ORD	EAST PLANT	127 LOCUST ST LOCATED APPROX 2100' E OF THE INTERSECTION OF FM 47 AND HWY 69 IN POINT IN RAINS COUNTY POINT TX 75472	SE	0.06 / 309.55	-19	<u>44</u>
<u>1</u>	ORD	WEST PLANT	127 LOCUST ST LOCATED ON INDUSTRIAL BLVD APPROX 1500' W OF THE INTERSECTION OF FM 514 AND HWY 69 IN RAINS COUNTY POINT TX 75472	SE	0.06 / 309.55	-19	<u>44</u>
<u>1</u>	ORD	EAST PLANT	127 LOCUST ST LOCATED APPROX 2100' E OF THE INTERSECTION OF FM 47 AND HWY 69 IN POINT IN RAINS COUNTY POINT TX 75472	SE	0.06 / 309.55	-19	<u>45</u>
<u>1</u>	NOE	WEST PLANT	LOCATED ON INDUSTRIAL BLVD APPROX 1500' W OF THE INTERSECTION OF FM 514 AND HWY 69 IN RAINS COUNTY POINT TX	SE	0.06 / 309.55	-19	<u>45</u>
<u>1</u>	ORD	WEST PLANT	127 LOCUST ST LOCATED ON INDUSTRIAL BLVD APPROX 1500' W OF THE INTERSECTION OF FM 514 AND HWY 69 IN RAINS COUNTY POINT TX 75472	SE	0.06 / 309.55	-19	<u>46</u>
<u>1</u>	ORD	EAST PLANT	127 LOCUST ST LOCATED APPROX 2100' E OF THE INTERSECTION OF FM 47 AND HWY 69 IN POINT IN RAINS COUNTY POINT TX 75472	SE	0.06 / 309.55	-19	<u>46</u>

<b>Map Key</b>	<b>DB</b>	<b>Company/Site Name</b>	<b>Address</b>	<b>Direction</b>	<b>Distance (mi/ft)</b>	<b>Elev Diff (ft)</b>	<b>Page Number</b>
<u>1</u>	ORD	WEST PLANT	127 LOCUST ST LOCATED ON INDUSTRIAL BLVD APPROX 1500' W OF THE INTERSECTION OF FM 514 AND HWY 69 IN RAINS COUNTY POINT TX 75472	SE	0.06 / 309.55	-19	<u>47</u>
<u>2</u>	CERCLIS	AAA WIRE PRODUCTS	HIGHWAY 69 POINT TX 75472 <i>Site EPA ID: TXD087605267</i>	SE	0.31 / 1,635.57	5	<u>47</u>
<u>2</u>	CERCLIS NFRAP	AAA WIRE PRODUCTS	HIGHWAY 69 POINT TX 75472 <i>Site EPA ID: TXD087605267</i>	SE	0.31 / 1,635.57	5	<u>49</u>
<u>2</u>	SEMS ARCHIVE	AAA WIRE PRODUCTS	HIGHWAY 69 POINT TX 75472 <i>EPA ID: TXD087605267</i>	SE	0.31 / 1,635.57	5	<u>51</u>
<u>3</u>	CERCLIS	EXTREME METAL FINISHING	501 INDUSTRIAL BLVD. POINT TX <i>Site EPA ID: TXR000058388</i>	ESE	0.38 / 2,016.62	1	<u>51</u>
<u>3</u>	SEMS	EXTREME METAL FINISHING	501 INDUSTRIAL BLVD. POINT TX <i>EPA ID: TXR000058388</i>	ESE	0.38 / 2,016.62	1	<u>52</u>
<u>4</u>	PFAS IND	EXTREME METAL FINISHING, INC. (TXR05R485)	POINT TX	ESE	0.40 / 2,122.60	2	<u>54</u>

## Executive Summary: Summary by Data Source

### Standard

#### Federal

##### SEMS - SEMS List 8R Active Site Inventory

A search of the SEMS database, dated Jan 25, 2023 has found that there are 1 SEMS site(s) within approximately 0.50 miles of the project property.

<u>Equal/Higher Elevation</u>	<u>Address</u>	<u>Direction</u>	<u>Distance (mi/ft)</u>	<u>Map Key</u>
EXTREME METAL FINISHING	501 INDUSTRIAL BLVD. POINT TX	ESE	0.38 / 2,016.62	<u>3</u>
	<i>EPA ID: TXR000058388</i>			

##### SEMS ARCHIVE - SEMS List 8R Archive Sites

A search of the SEMS ARCHIVE database, dated Jan 25, 2023 has found that there are 1 SEMS ARCHIVE site(s) within approximately 0.50 miles of the project property.

<u>Equal/Higher Elevation</u>	<u>Address</u>	<u>Direction</u>	<u>Distance (mi/ft)</u>	<u>Map Key</u>
AAA WIRE PRODUCTS	HIGHWAY 69 POINT TX 75472	SE	0.31 / 1,635.57	<u>2</u>
	<i>EPA ID: TXD087605267</i>			

##### CERCLIS - Comprehensive Environmental Response, Compensation and Liability Information System - CERCLIS

A search of the CERCLIS database, dated Oct 25, 2013 has found that there are 2 CERCLIS site(s) within approximately 0.50 miles of the project property.

<u>Equal/Higher Elevation</u>	<u>Address</u>	<u>Direction</u>	<u>Distance (mi/ft)</u>	<u>Map Key</u>
AAA WIRE PRODUCTS	HIGHWAY 69 POINT TX 75472	SE	0.31 / 1,635.57	<u>2</u>
	<i>Site EPA ID: TXD087605267</i>			
EXTREME METAL FINISHING	501 INDUSTRIAL BLVD. POINT TX	ESE	0.38 / 2,016.62	<u>3</u>
	<i>Site EPA ID: TXR000058388</i>			

##### CERCLIS NFRAP - CERCLIS - No Further Remedial Action Planned

A search of the CERCLIS NFRAP database, dated Oct 25, 2013 has found that there are 1 CERCLIS NFRAP site(s) within approximately 0.50 miles of the project property.

<u>Equal/Higher Elevation</u>	<u>Address</u>	<u>Direction</u>	<u>Distance (mi/ft)</u>	<u>Map Key</u>
AAA WIRE PRODUCTS	HIGHWAY 69 POINT TX 75472	SE	0.31 / 1,635.57	<u>2</u>
	<i>Site EPA ID: TXD087605267</i>			

## Non Standard

### Federal

#### PFAS IND - PFAS Industry Sectors

A search of the PFAS IND database, dated Apr 16, 2023 has found that there are 1 PFAS IND site(s) within approximately 0.50 miles of the project property.

<u>Equal/Higher Elevation</u>	<u>Address</u>	<u>Direction</u>	<u>Distance (mi/ft)</u>	<u>Map Key</u>
EXTREME METAL FINISHING, INC. (TXR05R485)	POINT TX	ESE	0.40 / 2,122.60	<u>4</u>

### State

#### NOV - Notice of Violation

A search of the NOV database, dated May 2, 2022 has found that there are 1 NOV site(s) within approximately 0.25 miles of the project property.

<u>Lower Elevation</u>	<u>Address</u>	<u>Direction</u>	<u>Distance (mi/ft)</u>	<u>Map Key</u>
WEST PLANT	127 LOCUST ST , POINT , TX 75472 LOCATED ON INDUSTRIAL BLVD APPROX 1500' W OF THE INTERSECTION OF FM 514 AND HWY 69 IN RAINS COUNTY TX	SE	0.06 / 309.55	<u>1</u>

#### NOE - Notices of Enforcement

A search of the NOE database, dated Jul 5, 2022 has found that there are 1 NOE site(s) within approximately 0.25 miles of the project property.

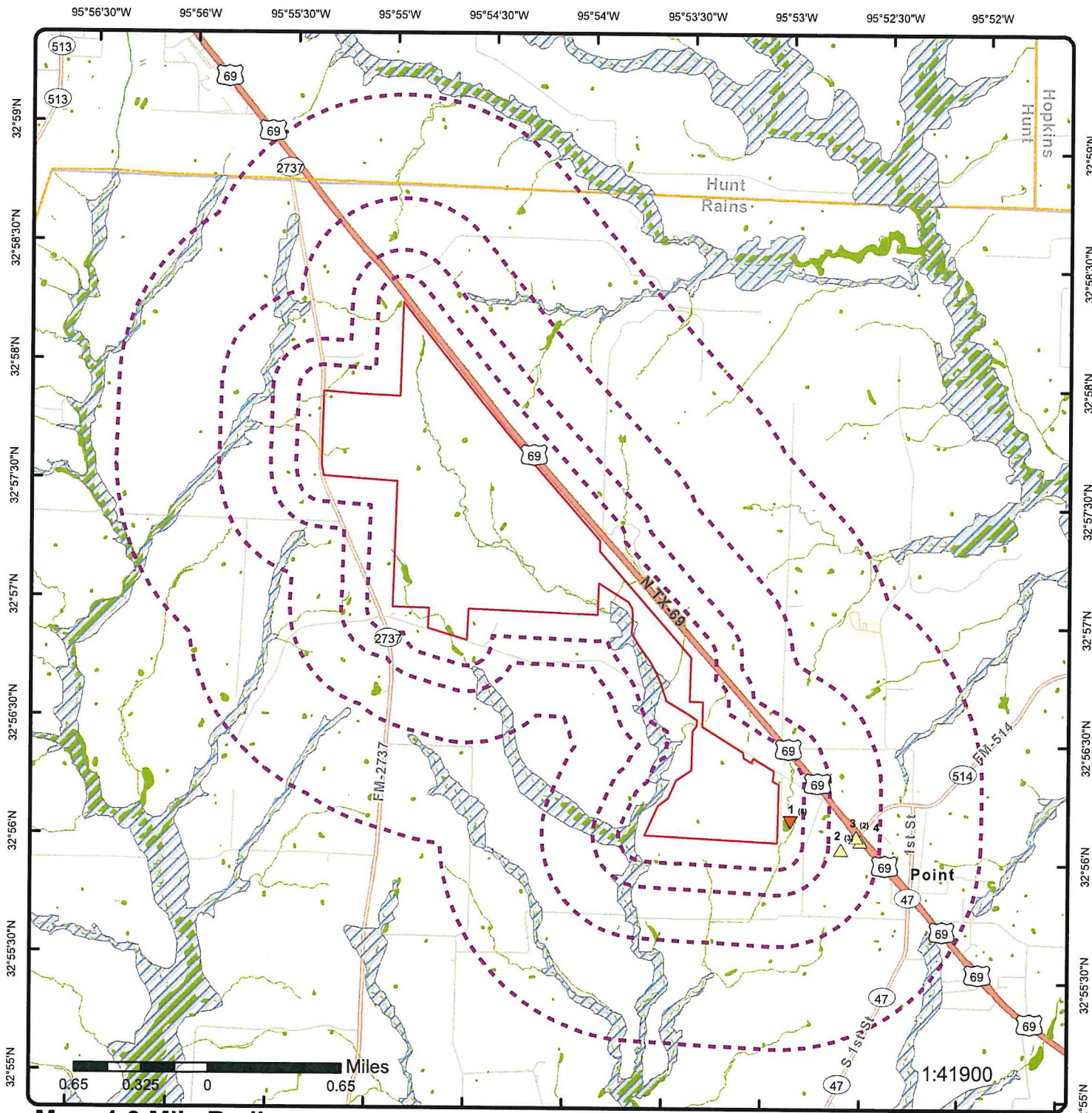
<u>Lower Elevation</u>	<u>Address</u>	<u>Direction</u>	<u>Distance (mi/ft)</u>	<u>Map Key</u>
WEST PLANT	LOCATED ON INDUSTRIAL BLVD APPROX 1500' W OF THE INTERSECTION OF FM 514 AND HWY 69 IN RAINS COUNTY POINT TX	SE	0.06 / 309.55	<u>1</u>

#### ORD - Court Orders & Administrative Orders

A search of the ORD database, dated Feb 14, 2023 has found that there are 6 ORD site(s) within approximately 0.25 miles of the project property.

<u>Lower Elevation</u>	<u>Address</u>	<u>Direction</u>	<u>Distance (mi/ft)</u>	<u>Map Key</u>
WEST PLANT	127 LOCUST ST LOCATED ON INDUSTRIAL BLVD APPROX 1500' W OF THE INTERSECTION OF FM 514 AND HWY 69 IN RAINS COUNTY POINT TX 75472	SE	0.06 / 309.55	<u>1</u>
WEST PLANT	127 LOCUST ST LOCATED ON INDUSTRIAL BLVD APPROX 1500' W	SE	0.06 / 309.55	<u>1</u>

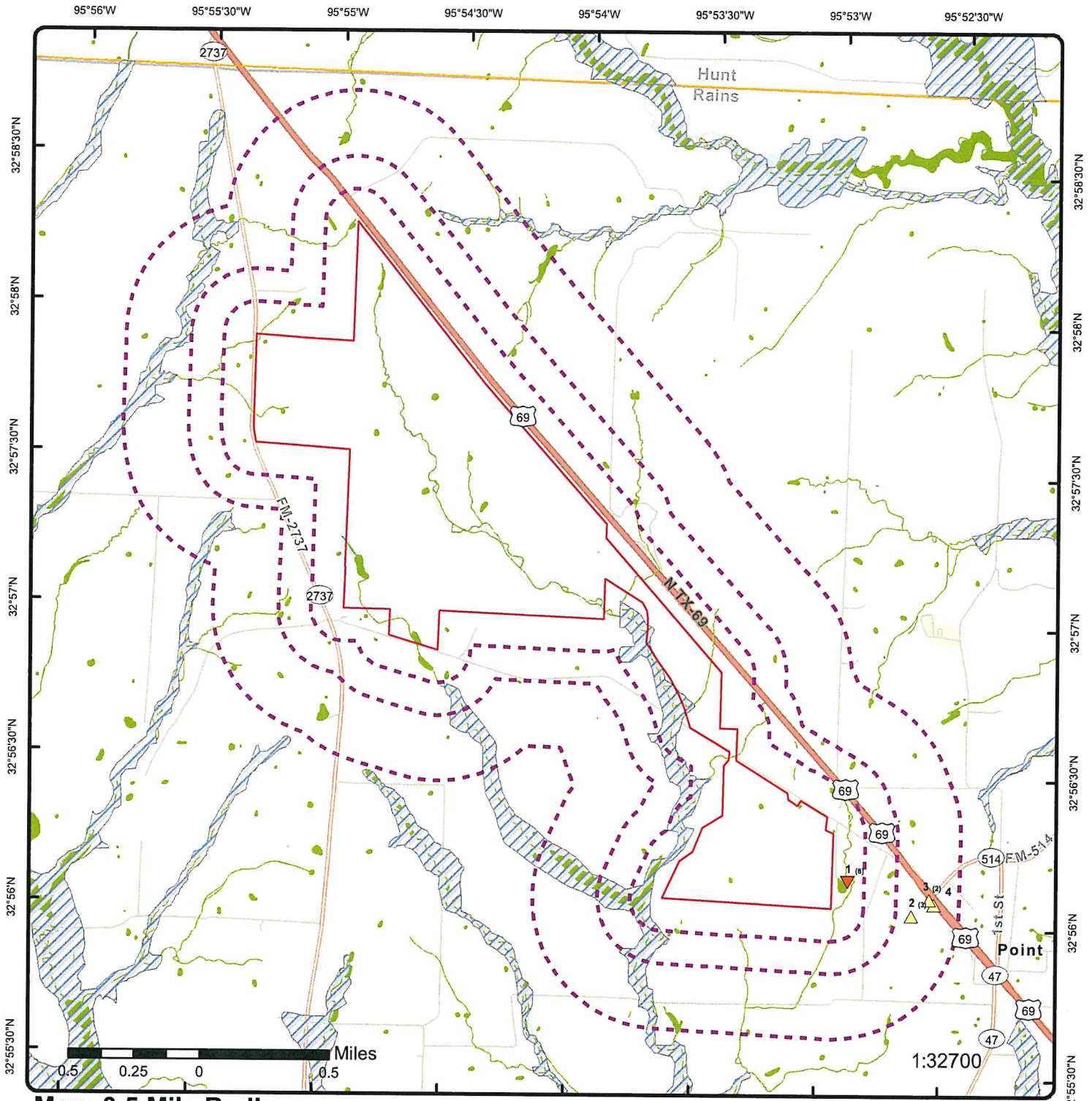
<u>Lower Elevation</u>	<u>Address</u>	<u>Direction</u>	<u>Distance (mi/ft)</u>	<u>Map Key</u>
	OF THE INTERSECTION OF FM 514 AND HWY 69 IN RAINS COUNTY POINT TX 75472			
EAST PLANT	127 LOCUST ST LOCATED APPROX 2100' E OF THE INTERSECTION OF FM 47 AND HWY 69 IN POINT IN RAINS COUNTY POINT TX 75472	SE	0.06 / 309.55	<u>1</u>
WEST PLANT	127 LOCUST ST LOCATED ON INDUSTRIAL BLVD APPROX 1500' W OF THE INTERSECTION OF FM 514 AND HWY 69 IN RAINS COUNTY POINT TX 75472	SE	0.06 / 309.55	<u>1</u>
EAST PLANT	127 LOCUST ST LOCATED APPROX 2100' E OF THE INTERSECTION OF FM 47 AND HWY 69 IN POINT IN RAINS COUNTY POINT TX 75472	SE	0.06 / 309.55	<u>1</u>
EAST PLANT	127 LOCUST ST LOCATED APPROX 2100' E OF THE INTERSECTION OF FM 47 AND HWY 69 IN POINT IN RAINS COUNTY POINT TX 75472	SE	0.06 / 309.55	<u>1</u>



**Map: 1.0 Mile Radius**  
 Order Number: 23050800247  
 Address: Barrett Solar, Point, TX



- |                              |                        |                     |                     |  |
|------------------------------|------------------------|---------------------|---------------------|--|
| Project Property             | Buffer Outline         | Freeways; Highways  | State               | FWS Special Designation Areas  |
| Sites with Higher Elevation  | Traffic Circle; Ramp   | Country             | National Wetland    | National Priorities List (Active, Delisted, Proposed, Institutional Control) |
| Sites with Same Elevation    | Major & Minor Arterial | Indian Reserve Land | 100 Year Flood Zone |  |
| Sites with Lower Elevation   | Traffic Circle; Ramp   | Plume               | 500 Year Flood Zone |  |
| Sites with Unknown Elevation | Local Road             | Rail                |                     |  |
| Areas with Higher Elevation  |                        |                     |                     |  |
| Areas with Same Elevation    |                        |                     |                     |  |
| Areas with Lower Elevation   |                        |                     |                     |  |
| Areas with Unknown Elevation |                        |                     |                     |  |

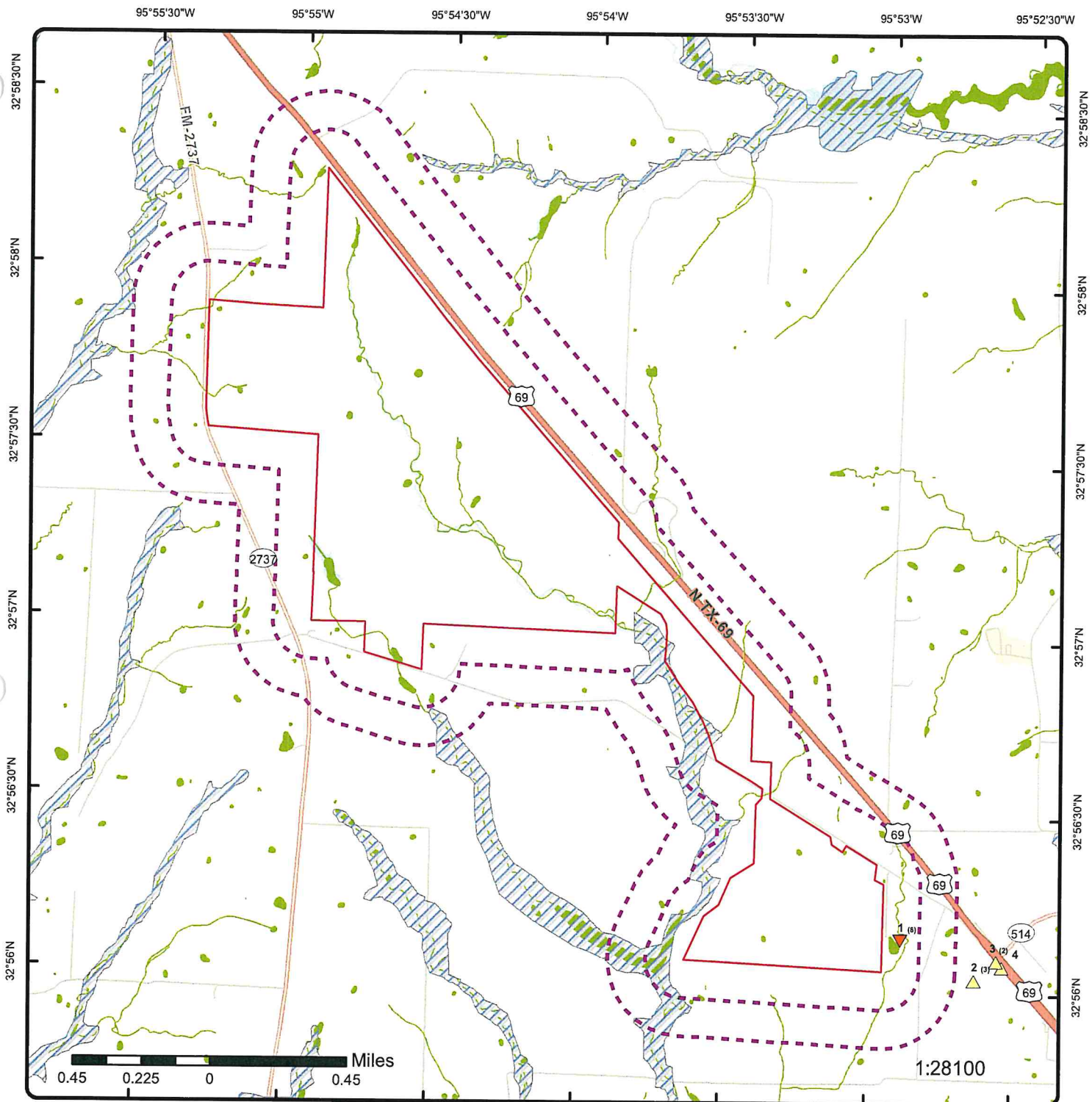


**Map: 0.5 Mile Radius**

Order Number: 23050800247  
 Address: Barrett Solar, Point, TX



- |                              |                        |                     |                     |  |
|------------------------------|------------------------|---------------------|---------------------|--|
| Project Property             | Buffer Outline         | Freeways; Highways  | State               | FWS Special Designation Areas  |
| Sites with Higher Elevation  | Traffic Circle; Ramp   | Country             | National Wetland    | National Priorities List (Active, Delisted, Proposed, Institutional Control) |
| Sites with Same Elevation    | Major & Minor Arterial | Indian Reserve Land | 100 Year Flood Zone |  |
| Sites with Lower Elevation   | Traffic Circle; Ramp   | Plume               | 500 Year Flood Zone |  |
| Sites with Unknown Elevation | Local Road             | Rail                |                     |  |
| Areas with Higher Elevation  |                        |                     |                     |  |
| Areas with Same Elevation    |                        |                     |                     |  |
| Areas with Lower Elevation   |                        |                     |                     |  |
| Areas with Unknown Elevation |                        |                     |                     |  |



**Map: 0.25 Mile Radius**

Order Number: 23050800247  
 Address: Barrett Solar, Point, TX



- |                              |                        |                     |                     |  |
|------------------------------|------------------------|---------------------|---------------------|--|
| Project Property             | Buffer Outline         | Freeways; Highways  | State               | FWS Special Designation Areas  |
| Sites with Higher Elevation  | Traffic Circle; Ramp   | Country             | National Wetland    | National Priorities List (Active, Delisted, Proposed, Institutional Control) |
| Sites with Same Elevation    | Major & Minor Arterial | Indian Reserve Land | 100 Year Flood Zone |  |
| Sites with Lower Elevation   | Traffic Circle; Ramp   | Plume               | 500 Year Flood Zone |  |
| Sites with Unknown Elevation | Local Road             | 100 Year Flood Zone |                     |  |
| Areas with Higher Elevation  | Rail                   |                     |                     |  |
| Areas with Same Elevation    |                        |                     |                     |  |
| Areas with Lower Elevation   |                        |                     |                     |  |
| Areas with Unknown Elevation |                        |                     |                     |  |



**Aerial** Year: 2022

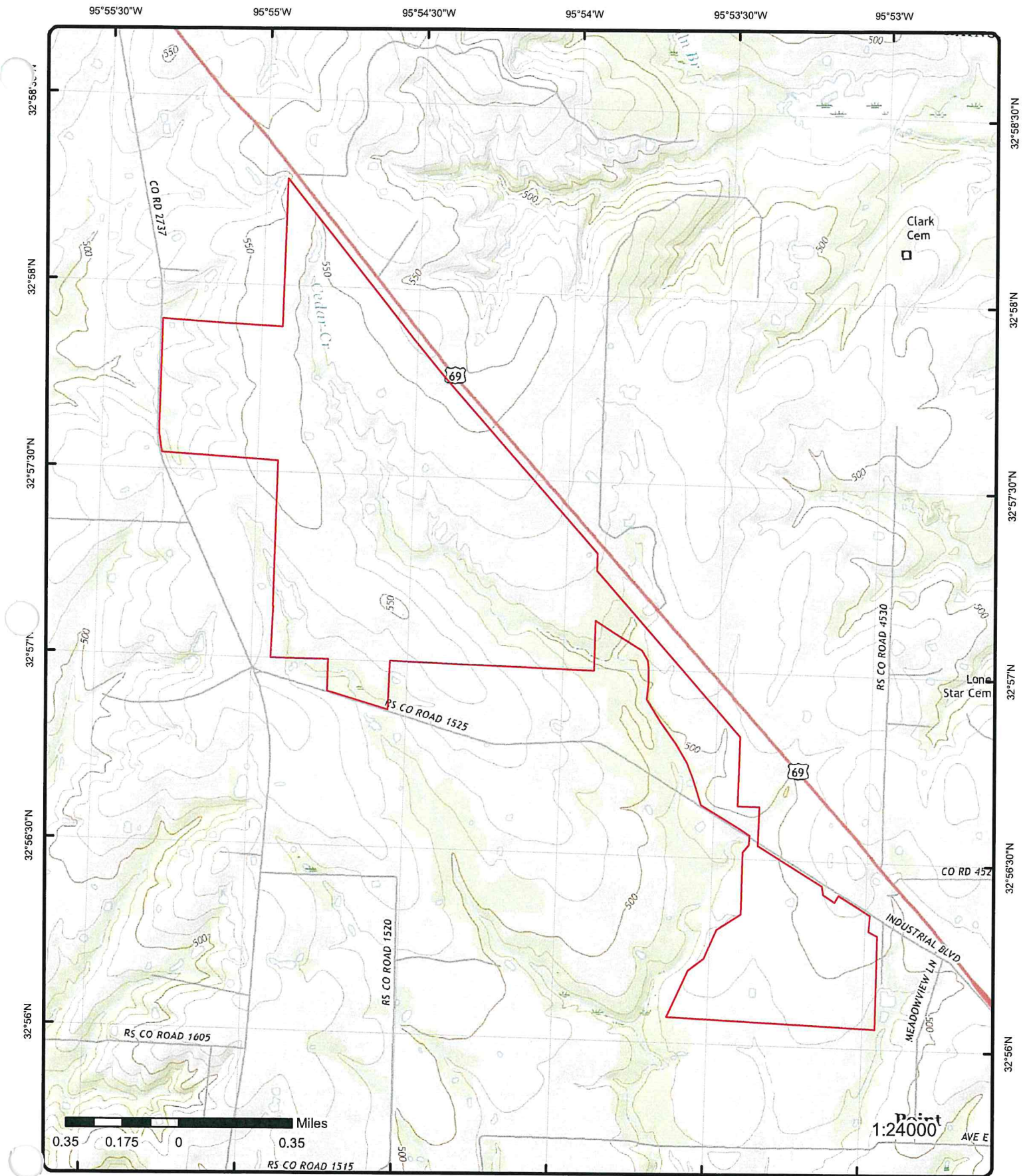
Address: Barrett Solar, Point, TX

Source: ESRI World Imagery

Order Number: 23050800247



© ERIS Information Inc.



# Topographic Map

Year: 2016

Order Number: 23050800247

Address: Barrett Solar, TX

Quadrangle(s): Emory North, TX; Lone Oak North, TX; Lone Oak South, TX

Source: USGS Topographic Map



© ERIS Information Inc.

# Detail Report

Map Key	Number of Records	Direction	Distance (mi/ft)	Elev/Diff (ft)	Site	DB
1	1 of 8	SE	0.06 / 309.55	490.05 / -19	WEST PLANT 127 LOCUST ST , POINT , TX 75472 LOCATED ON INDUSTRIAL BLVD APPROX 1500' W OF THE INTERSECTION OF FM 514 AND HWY 69 IN RAINS COUNTY TX	NOV

**RN No:** RN101720381  
**TCEQ Region:**  
**County (OD):** RAINS  
**Physical City (OD):** POINT  
**Physical Zip (OD):**  
**Regulated Entity Name (OD):** WEST PLANT  
**Physical Location (OD):** LOCATED ON INDUSTRIAL BLVD APPROX 1500' W OF THE INTERSECTION OF FM 514 AND HWY 69 IN RAINS COUNTY  
**Address:** 127 LOCUST ST , POINT , TX 75472  
**Physical Location:** LOCATED ON INDUSTRIAL BLVD APPROX 1500' W OF THE INTERSECTION OF FM 514 AND HWY 69 IN RAINS COUNTY  
**Data Source:** TCEQ NOV (Info Request); TCEQ NOV (Open Data List)

**Violation Details**

**Track ID:** 766410  
**Customer Cn No:** CN600681993  
**Customer:** City of Point  
**Contact:**  
**Contact Title:**  
**Investigation No:** 1697672  
**Investigation Status:** DAPPROVED  
**Business:**  
**Status Dt:** 12/29/2020 12:00:00 AM  
**Start Dt:** 11/2/2020 12:00:00 AM  
**End Dt:** 11/16/2020 12:00:00 AM  
**Mail Addr:** 127 LOCUST ST  
**Mail City:** POINT  
**Mail State:** TX  
**Region:** REGION 05 - TYLER  
**Zip Code:** 75472  
**Geo Loc ID:** 217605772002084  
**Actv Cd:** COV  
**Cat Cd:** C  
**Media:** WATER  
**Method:**  
**Notice Type:** NOV  
**Nov Date:** 1/5/2021 12:00:00 AM  
**Violation Allegation:** Failure to prevent an unauthorized discharge of sewage.  
**Violation Status:** ACTIVE  
**Violation Resolution:**  
**Rule Citation:** 26.121(a)(1)

**Violation Details**

**Track ID:** 766411  
**Customer Cn No:** CN600681993  
**Customer:** City of Point  
**Contact:**

Map Key	Number of Records	Direction	Distance (mi/ft)	Elev/Diff (ft)	Site	DB
---------	-------------------	-----------	------------------	----------------	------	----

**Contact Title:**  
**Investigation No:** 1697672  
**Investigation Status:** DAPPROVED  
**Business:**  
**Status Dt:** 12/29/2020 12:00:00 AM  
**Start Dt:** 11/2/2020 12:00:00 AM  
**End Dt:** 11/16/2020 12:00:00 AM  
**Mail Addr:** 127 LOCUST ST  
**Mail City:** POINT  
**Mail State:** TX  
**Region:** REGION 05 - TYLER  
**Zip Code:** 75472  
**Geo Loc ID:** 217605772002084  
**Actv Cd:** WWLSTMINFC  
**Cat Cd:** C  
**Media:** WATER  
**Method:**  
**Notice Type:** NOV  
**Nov Date:** 1/5/2021 12:00:00 AM  
**Violation Allegation:** Failure to maintain the collection system in good condition.  
**Violation Status:** ACTIVE  
**Violation Resolution:**  
**Rule Citation:** 305.125(5)

**Violation Details**

**Track ID:** 766409  
**Customer Cn No:** CN600681993  
**Customer:** City of Point  
**Contact:**  
**Contact Title:**  
**Investigation No:** 1697672  
**Investigation Status:** DAPPROVED  
**Business:**  
**Status Dt:** 12/29/2020 12:00:00 AM  
**Start Dt:** 11/2/2020 12:00:00 AM  
**End Dt:** 11/16/2020 12:00:00 AM  
**Mail Addr:** 127 LOCUST ST  
**Mail City:** POINT  
**Mail State:** TX  
**Region:** REGION 05 - TYLER  
**Zip Code:** 75472  
**Geo Loc ID:** 217605772002084  
**Actv Cd:** COV  
**Cat Cd:** C  
**Media:** WATER  
**Method:**  
**Notice Type:** NOV  
**Nov Date:** 1/5/2021 12:00:00 AM  
**Violation Allegation:** Failure to report an unauthorized discharge of sewage.  
**Violation Status:** ACTIVE  
**Violation Resolution:**  
**Rule Citation:** 26.039(b)

**Violation Details**

**Track ID:** 766409  
**Customer Cn No:** CN600681993  
**Customer:** City of Point  
**Contact:**  
**Contact Title:**  
**Investigation No:** 1697672  
**Investigation Status:** DAPPROVED  
**Business:**  
**Status Dt:** 12/29/2020 12:00:00 AM  
**Start Dt:** 11/2/2020 12:00:00 AM  
**End Dt:** 11/16/2020 12:00:00 AM

Map Key	Number of Records	Direction	Distance (mi/ft)	Elev/Diff (ft)	Site	DB
---------	-------------------	-----------	------------------	----------------	------	----

<b>Mail Addr:</b>			127 LOCUST ST			
<b>Mail City:</b>			POINT			
<b>Mail State:</b>			TX			
<b>Region:</b>			REGION 05 - TYLER			
<b>Zip Code:</b>			75472			
<b>Geo Loc ID:</b>			217605772002084			
<b>Actv Cd:</b>			COV			
<b>Cat Cd:</b>			C			
<b>Media:</b>			WATER			
<b>Method:</b>						
<b>Notice Type:</b>			NOV			
<b>Nov Date:</b>			1/5/2021 12:00:00 AM			
<b>Violation Allegation:</b>			Failure to report an unauthorized discharge of sewage.			
<b>Violation Status:</b>			ACTIVE			
<b>Violation Resolution:</b>						
<b>Rule Citation:</b>			305.125(5)			

**Violation Details**

<b>Track ID:</b>			766410			
<b>Customer Cn No:</b>			CN600681993			
<b>Customer:</b>			City of Point			
<b>Contact:</b>						
<b>Contact Title:</b>						
<b>Investigation No:</b>			1697672			
<b>Investigation Status:</b>			DAPPROVED			
<b>Business:</b>						
<b>Status Dt:</b>			12/29/2020 12:00:00 AM			
<b>Start Dt:</b>			11/2/2020 12:00:00 AM			
<b>End Dt:</b>			11/16/2020 12:00:00 AM			
<b>Mail Addr:</b>			127 LOCUST ST			
<b>Mail City:</b>			POINT			
<b>Mail State:</b>			TX			
<b>Region:</b>			REGION 05 - TYLER			
<b>Zip Code:</b>			75472			
<b>Geo Loc ID:</b>			217605772002084			
<b>Actv Cd:</b>			WWCMPL			
<b>Cat Cd:</b>			C			
<b>Media:</b>			WATER			
<b>Method:</b>						
<b>Notice Type:</b>			NOV			
<b>Nov Date:</b>			1/5/2021 12:00:00 AM			
<b>Violation Allegation:</b>			Failure to prevent an unauthorized discharge of sewage.			
<b>Violation Status:</b>			ACTIVE			
<b>Violation Resolution:</b>						
<b>Rule Citation:</b>			26.121(a)			

**Violation Details**

<b>Track ID:</b>			766410			
<b>Customer Cn No:</b>			CN600681993			
<b>Customer:</b>			City of Point			
<b>Contact:</b>						
<b>Contact Title:</b>						
<b>Investigation No:</b>			1697672			
<b>Investigation Status:</b>			DAPPROVED			
<b>Business:</b>						
<b>Status Dt:</b>			12/29/2020 12:00:00 AM			
<b>Start Dt:</b>			11/2/2020 12:00:00 AM			
<b>End Dt:</b>			11/16/2020 12:00:00 AM			
<b>Mail Addr:</b>			127 LOCUST ST			
<b>Mail City:</b>			POINT			
<b>Mail State:</b>			TX			
<b>Region:</b>			REGION 05 - TYLER			
<b>Zip Code:</b>			75472			
<b>Geo Loc ID:</b>			217605772002084			
<b>Actv Cd:</b>			WWCMPL			

Map Key	Number of Records	Direction	Distance (mi/ft)	Elev/Diff (ft)	Site	DB
<b>Cat Cd:</b>		C				
<b>Media:</b>		WATER				
<b>Method:</b>						
<b>Notice Type:</b>		NOV				
<b>Nov Date:</b>		1/5/2021 12:00:00 AM				
<b>Violation Allegation:</b>		Failure to prevent an unauthorized discharge of sewage.				
<b>Violation Status:</b>		ACTIVE				
<b>Violation Resolution:</b>						
<b>Rule Citation:</b>		26.121(a)(3)				

**Violation Details**

**Track ID:** 766409  
**Customer Cn No:** CN600681993  
**Customer:** City of Point  
**Contact:**  
**Contact Title:**  
**Investigation No:** 1697672  
**Investigation Status:** DAPPROVED  
**Business:**  
**Status Dt:** 12/29/2020 12:00:00 AM  
**Start Dt:** 11/2/2020 12:00:00 AM  
**End Dt:** 11/16/2020 12:00:00 AM  
**Mail Addr:** 127 LOCUST ST  
**Mail City:** POINT  
**Mail State:** TX  
**Region:** REGION 05 - TYLER  
**Zip Code:** 75472  
**Geo Loc ID:** 217605772002084  
**Actv Cd:** WWLSTMINFC  
**Cat Cd:** C  
**Media:** WATER  
**Method:**  
**Notice Type:** NOV  
**Nov Date:** 1/5/2021 12:00:00 AM  
**Violation Allegation:** Failure to report an unauthorized discharge of sewage.  
**Violation Status:** ACTIVE  
**Violation Resolution:**  
**Rule Citation:** 305.125(5)

**Violation Details**

**Track ID:** 580091  
**Customer Cn No:** CN600681993  
**Customer:** City of Point  
**Contact:**  
**Contact Title:**  
**Investigation No:** 1272921  
**Investigation Status:** DAPPROVED  
**Business:**  
**Status Dt:** 8/21/2015 12:00:00 AM  
**Start Dt:** 6/24/2015 12:00:00 AM  
**End Dt:** 6/24/2015 12:00:00 AM  
**Mail Addr:** 127 LOCUST ST  
**Mail City:** POINT  
**Mail State:** TX  
**Region:** REGION 05 - TYLER  
**Zip Code:** 75472  
**Geo Loc ID:** 217605772002084  
**Actv Cd:** WWCCIDSMIN  
**Cat Cd:** C  
**Media:** WATER  
**Method:**  
**Notice Type:** NOV  
**Nov Date:** 6/24/2015 12:00:00 AM  
**Violation Allegation:** Failure to properly secure the lift station by installing a fence.  
**Violation Status:** RESOLVED

Map Key	Number of Records	Direction	Distance (mi/ft)	Elev/Diff (ft)	Site	DB
---------	-------------------	-----------	------------------	----------------	------	----

**Violation Resolution:** On July 27, 2015, the City of Point submitted documentation showing that the fence has been installed at the lift station.  
**Rule Citation:** 305.125(5)

**Violation Details**

**Track ID:** 766410  
**Customer Cn No:** CN600681993  
**Customer:** City of Point  
**Contact:**  
**Contact Title:**  
**Investigation No:** 1697672  
**Investigation Status:** DAPPROVED  
**Business:**  
**Status Dt:** 12/29/2020 12:00:00 AM  
**Start Dt:** 11/2/2020 12:00:00 AM  
**End Dt:** 11/16/2020 12:00:00 AM  
**Mail Addr:** 127 LOCUST ST  
**Mail City:** POINT  
**Mail State:** TX  
**Region:** REGION 05 - TYLER  
**Zip Code:** 75472  
**Geo Loc ID:** 217605772002084  
**Actv Cd:** WWLSTMINFC  
**Cat Cd:** C  
**Media:** WATER  
**Method:**  
**Notice Type:** NOV  
**Nov Date:** 1/5/2021 12:00:00 AM  
**Violation Allegation:** Failure to prevent an unauthorized discharge of sewage.  
**Violation Status:** ACTIVE  
**Violation Resolution:**  
**Rule Citation:** 26.121(a)(2)

**Violation Details**

**Track ID:** 766410  
**Customer Cn No:** CN600681993  
**Customer:** City of Point  
**Contact:**  
**Contact Title:**  
**Investigation No:** 1697672  
**Investigation Status:** DAPPROVED  
**Business:**  
**Status Dt:** 12/29/2020 12:00:00 AM  
**Start Dt:** 11/2/2020 12:00:00 AM  
**End Dt:** 11/16/2020 12:00:00 AM  
**Mail Addr:** 127 LOCUST ST  
**Mail City:** POINT  
**Mail State:** TX  
**Region:** REGION 05 - TYLER  
**Zip Code:** 75472  
**Geo Loc ID:** 217605772002084  
**Actv Cd:** COV  
**Cat Cd:** C  
**Media:** WATER  
**Method:**  
**Notice Type:** NOV  
**Nov Date:** 1/5/2021 12:00:00 AM  
**Violation Allegation:** Failure to prevent an unauthorized discharge of sewage.  
**Violation Status:** ACTIVE  
**Violation Resolution:**  
**Rule Citation:** 26.121(a)

**Violation Details**

Map Key	Number of Records	Direction	Distance (mi/ft)	Elev/Diff (ft)	Site	DB
<b>Track ID:</b>			766410			
<b>Customer Cn No:</b>			CN600681993			
<b>Customer:</b>			City of Point			
<b>Contact:</b>						
<b>Contact Title:</b>						
<b>Investigation No:</b>			1697672			
<b>Investigation Status:</b>			DAPPROVED			
<b>Business:</b>						
<b>Status Dt:</b>			12/29/2020 12:00:00 AM			
<b>Start Dt:</b>			11/2/2020 12:00:00 AM			
<b>End Dt:</b>			11/16/2020 12:00:00 AM			
<b>Mail Addr:</b>			127 LOCUST ST			
<b>Mail City:</b>			POINT			
<b>Mail State:</b>			TX			
<b>Region:</b>			REGION 05 - TYLER			
<b>Zip Code:</b>			75472			
<b>Geo Loc ID:</b>			217605772002084			
<b>Actv Cd:</b>			WWLSTMINFC			
<b>Cat Cd:</b>			C			
<b>Media:</b>			WATER			
<b>Method:</b>						
<b>Notice Type:</b>			NOV			
<b>Nov Date:</b>			1/5/2021 12:00:00 AM			
<b>Violation Allegation:</b>			Failure to prevent an unauthorized discharge of sewage.			
<b>Violation Status:</b>			ACTIVE			
<b>Violation Resolution:</b>						
<b>Rule Citation:</b>			26.121(a)(1)			

**Violation Details**

<b>Track ID:</b>			226426			
<b>Customer Cn No:</b>			CN600681993			
<b>Customer:</b>			City of Point			
<b>Contact:</b>						
<b>Contact Title:</b>						
<b>Investigation No:</b>			452376			
<b>Investigation Status:</b>			DAPPROVED			
<b>Business:</b>						
<b>Status Dt:</b>			1/23/2006 12:00:00 AM			
<b>Start Dt:</b>			11/21/2005 12:00:00 AM			
<b>End Dt:</b>			11/25/2005 12:00:00 AM			
<b>Mail Addr:</b>			127 LOCUST ST			
<b>Mail City:</b>			POINT			
<b>Mail State:</b>			TX			
<b>Region:</b>			REGION 05 - TYLER			
<b>Zip Code:</b>			75472			
<b>Geo Loc ID:</b>			217605772002084			
<b>Actv Cd:</b>			WWCCIDSMIN			
<b>Cat Cd:</b>			B			
<b>Media:</b>			WATER			
<b>Method:</b>						
<b>Notice Type:</b>			NOV			
<b>Nov Date:</b>			1/31/2006 12:00:00 AM			
<b>Violation Allegation:</b>			Failure to apply for a permit renewal at least 180 days prior to the expiration of the existing permit.			
<b>Violation Status:</b>			RESOLVED			
<b>Violation Resolution:</b>			The permittee has submitted a renewal application and is currently operating with a new permit.			
<b>Rule Citation:</b>			305.125(1)			

**Violation Details**

<b>Track ID:</b>			361176			
<b>Customer Cn No:</b>			CN600681993			
<b>Customer:</b>			City of Point			
<b>Contact:</b>						
<b>Contact Title:</b>						
<b>Investigation No:</b>			740369			
<b>Investigation Status:</b>			DAPPROVED			

Map Key	Number of Records	Direction	Distance (mi/ft)	Elev/Diff (ft)	Site	DB
---------	-------------------	-----------	------------------	----------------	------	----

**Business:**  
**Status Dt:** 3/30/2009 12:00:00 AM  
**Start Dt:** 1/29/2009 12:00:00 AM  
**End Dt:** 3/20/2009 12:00:00 AM  
**Mail Addr:** 127 LOCUST ST  
**Mail City:** POINT  
**Mail State:** TX  
**Region:** REGION 05 - TYLER  
**Zip Code:** 75472  
**Geo Loc ID:** 217605772002084  
**Actv Cd:** WWCCIDSMIN  
**Cat Cd:** C  
**Media:** WATER  
**Method:**  
**Notice Type:** NOV  
**Nov Date:** 4/2/2009 12:00:00 AM  
**Violation Allegation:** Failure to submit the Annual Sludge Report (ASR) for 2008. In Section I, B(1); Section II, F and Section III G; of Sludge Provisions from Permit Number WQ0010964-002 it states, "The permittee shall report annually to the TCEQ Regional Office (MC Region 5) and the Water Quality Compliance Monitoring Team (MC 224) of the Enforcement Division by September 1 of each year a summary of sludge disposal activities."  
**Violation Status:** RESOLVED  
**Violation Resolution:** The following violation was observed to be corrected during inspection number 803020 conducted on June 22, 2011.  
**Rule Citation:** 305.125(11)(C)

**Violation Details**

**Track ID:** 766410  
**Customer Cn No:** CN600681993  
**Customer:** City of Point  
**Contact:**  
**Contact Title:**  
**Investigation No:** 1697672  
**Investigation Status:** DAPPROVED  
**Business:**  
**Status Dt:** 12/29/2020 12:00:00 AM  
**Start Dt:** 11/2/2020 12:00:00 AM  
**End Dt:** 11/16/2020 12:00:00 AM  
**Mail Addr:** 127 LOCUST ST  
**Mail City:** POINT  
**Mail State:** TX  
**Region:** REGION 05 - TYLER  
**Zip Code:** 75472  
**Geo Loc ID:** 217605772002084  
**Actv Cd:** WWCMPL  
**Cat Cd:** C  
**Media:** WATER  
**Method:**  
**Notice Type:** NOV  
**Nov Date:** 1/5/2021 12:00:00 AM  
**Violation Allegation:** Failure to prevent an unauthorized discharge of sewage.  
**Violation Status:** ACTIVE  
**Violation Resolution:**  
**Rule Citation:** 26.121(a)(2)

**Violation Details**

**Track ID:** 766410  
**Customer Cn No:** CN600681993  
**Customer:** City of Point  
**Contact:**  
**Contact Title:**  
**Investigation No:** 1697672  
**Investigation Status:** DAPPROVED  
**Business:**  
**Status Dt:** 12/29/2020 12:00:00 AM  
**Start Dt:** 11/2/2020 12:00:00 AM

<b>Map Key</b>	<b>Number of Records</b>	<b>Direction</b>	<b>Distance (mi/ft)</b>	<b>Elev/Diff (ft)</b>	<b>Site</b>	<b>DB</b>
<b>End Dt:</b>			11/16/2020 12:00:00 AM			
<b>Mail Addr:</b>			127 LOCUST ST			
<b>Mail City:</b>			POINT			
<b>Mail State:</b>			TX			
<b>Region:</b>			REGION 05 - TYLER			
<b>Zip Code:</b>			75472			
<b>Geo Loc ID:</b>			217605772002084			
<b>Actv Cd:</b>			WWLSTMINFC			
<b>Cat Cd:</b>			C			
<b>Media:</b>			WATER			
<b>Method:</b>						
<b>Notice Type:</b>			NOV			
<b>Nov Date:</b>			1/5/2021 12:00:00 AM			
<b>Violation Allegation:</b>			Failure to prevent an unauthorized discharge of sewage.			
<b>Violation Status:</b>			ACTIVE			
<b>Violation Resolution:</b>						
<b>Rule Citation:</b>			26.121(a)			

**Violation Details**

<b>Track ID:</b>	766410
<b>Customer Cn No:</b>	CN600681993
<b>Customer:</b>	City of Point
<b>Contact:</b>	
<b>Contact Title:</b>	
<b>Investigation No:</b>	1697672
<b>Investigation Status:</b>	DAPPROVED
<b>Business:</b>	
<b>Status Dt:</b>	12/29/2020 12:00:00 AM
<b>Start Dt:</b>	11/2/2020 12:00:00 AM
<b>End Dt:</b>	11/16/2020 12:00:00 AM
<b>Mail Addr:</b>	127 LOCUST ST
<b>Mail City:</b>	POINT
<b>Mail State:</b>	TX
<b>Region:</b>	REGION 05 - TYLER
<b>Zip Code:</b>	75472
<b>Geo Loc ID:</b>	217605772002084
<b>Actv Cd:</b>	COV
<b>Cat Cd:</b>	C
<b>Media:</b>	WATER
<b>Method:</b>	
<b>Notice Type:</b>	NOV
<b>Nov Date:</b>	1/5/2021 12:00:00 AM
<b>Violation Allegation:</b>	Failure to prevent an unauthorized discharge of sewage.
<b>Violation Status:</b>	ACTIVE
<b>Violation Resolution:</b>	
<b>Rule Citation:</b>	26.121(a)(3)

**Violation Details**

<b>Track ID:</b>	766411
<b>Customer Cn No:</b>	CN600681993
<b>Customer:</b>	City of Point
<b>Contact:</b>	
<b>Contact Title:</b>	
<b>Investigation No:</b>	1697672
<b>Investigation Status:</b>	DAPPROVED
<b>Business:</b>	
<b>Status Dt:</b>	12/29/2020 12:00:00 AM
<b>Start Dt:</b>	11/2/2020 12:00:00 AM
<b>End Dt:</b>	11/16/2020 12:00:00 AM
<b>Mail Addr:</b>	127 LOCUST ST
<b>Mail City:</b>	POINT
<b>Mail State:</b>	TX
<b>Region:</b>	REGION 05 - TYLER
<b>Zip Code:</b>	75472
<b>Geo Loc ID:</b>	217605772002084

Map Key	Number of Records	Direction	Distance (mi/ft)	Elev/Diff (ft)	Site	DB
<b>Actv Cd:</b>		COV				
<b>Cat Cd:</b>		C				
<b>Media:</b>		WATER				
<b>Method:</b>						
<b>Notice Type:</b>		NOV				
<b>Nov Date:</b>		1/5/2021 12:00:00 AM				
<b>Violation Allegation:</b>		Failure to maintain the collection system in good condition.				
<b>Violation Status:</b>		ACTIVE				
<b>Violation Resolution:</b>						
<b>Rule Citation:</b>		305.125(5)				

**Violation Details**

<b>Track ID:</b>	766409
<b>Customer Cn No:</b>	CN600681993
<b>Customer:</b>	City of Point
<b>Contact:</b>	
<b>Contact Title:</b>	
<b>Investigation No:</b>	1697672
<b>Investigation Status:</b>	DAPPROVED
<b>Business:</b>	
<b>Status Dt:</b>	12/29/2020 12:00:00 AM
<b>Start Dt:</b>	11/2/2020 12:00:00 AM
<b>End Dt:</b>	11/16/2020 12:00:00 AM
<b>Mail Addr:</b>	127 LOCUST ST
<b>Mail City:</b>	POINT
<b>Mail State:</b>	TX
<b>Region:</b>	REGION 05 - TYLER
<b>Zip Code:</b>	75472
<b>Geo Loc ID:</b>	217605772002084
<b>Actv Cd:</b>	WWCMPL
<b>Cat Cd:</b>	C
<b>Media:</b>	WATER
<b>Method:</b>	
<b>Notice Type:</b>	NOV
<b>Nov Date:</b>	1/5/2021 12:00:00 AM
<b>Violation Allegation:</b>	Failure to report an unauthorized discharge of sewage.
<b>Violation Status:</b>	ACTIVE
<b>Violation Resolution:</b>	
<b>Rule Citation:</b>	26.039(b)

**Violation Details**

<b>Track ID:</b>	766409
<b>Customer Cn No:</b>	CN600681993
<b>Customer:</b>	City of Point
<b>Contact:</b>	
<b>Contact Title:</b>	
<b>Investigation No:</b>	1697672
<b>Investigation Status:</b>	DAPPROVED
<b>Business:</b>	
<b>Status Dt:</b>	12/29/2020 12:00:00 AM
<b>Start Dt:</b>	11/2/2020 12:00:00 AM
<b>End Dt:</b>	11/16/2020 12:00:00 AM
<b>Mail Addr:</b>	127 LOCUST ST
<b>Mail City:</b>	POINT
<b>Mail State:</b>	TX
<b>Region:</b>	REGION 05 - TYLER
<b>Zip Code:</b>	75472
<b>Geo Loc ID:</b>	217605772002084
<b>Actv Cd:</b>	WWLSTMINFC
<b>Cat Cd:</b>	C
<b>Media:</b>	WATER
<b>Method:</b>	
<b>Notice Type:</b>	NOV
<b>Nov Date:</b>	1/5/2021 12:00:00 AM
<b>Violation Allegation:</b>	Failure to report an unauthorized discharge of sewage.

<b>Map Key</b>	<b>Number of Records</b>	<b>Direction</b>	<b>Distance (mi/ft)</b>	<b>Elev/Diff (ft)</b>	<b>Site</b>	<b>DB</b>
<b>Violation Status:</b>		ACTIVE				
<b>Violation Resolution:</b>						
<b>Rule Citation:</b>		26.039(b)				

**Violation Details**

**Track ID:** 766410  
**Customer Cn No:** CN600681993  
**Customer:** City of Point  
**Contact:**  
**Contact Title:**  
**Investigation No:** 1697672  
**Investigation Status:** DAPPROVED  
**Business:**  
**Status Dt:** 12/29/2020 12:00:00 AM  
**Start Dt:** 11/2/2020 12:00:00 AM  
**End Dt:** 11/16/2020 12:00:00 AM  
**Mail Addr:** 127 LOCUST ST  
**Mail City:** POINT  
**Mail State:** TX  
**Region:** REGION 05 - TYLER  
**Zip Code:** 75472  
**Geo Loc ID:** 217605772002084  
**Actv Cd:** WWLSTMINFC  
**Cat Cd:** C  
**Media:** WATER  
**Method:**  
**Notice Type:** NOV  
**Nov Date:** 1/5/2021 12:00:00 AM  
**Violation Allegation:** Failure to prevent an unauthorized discharge of sewage.  
**Violation Status:** ACTIVE  
**Violation Resolution:**  
**Rule Citation:** 26.121(a)(3)

**Violation Details**

**Track ID:** 361176  
**Customer Cn No:** CN600681993  
**Customer:** City of Point  
**Contact:**  
**Contact Title:**  
**Investigation No:** 740369  
**Investigation Status:** DAPPROVED  
**Business:**  
**Status Dt:** 3/30/2009 12:00:00 AM  
**Start Dt:** 1/29/2009 12:00:00 AM  
**End Dt:** 3/20/2009 12:00:00 AM  
**Mail Addr:** 127 LOCUST ST  
**Mail City:** POINT  
**Mail State:** TX  
**Region:** REGION 05 - TYLER  
**Zip Code:** 75472  
**Geo Loc ID:** 217605772002084  
**Actv Cd:** WWCCIDSMIN  
**Cat Cd:** C  
**Media:** WATER  
**Method:**  
**Notice Type:** NOV  
**Nov Date:** 4/2/2009 12:00:00 AM  
**Violation Allegation:** Failure to submit the Annual Sludge Report (ASR) for 2008. In Section I, B(1); Section II, F and Section III G; of Sludge Provisions from Permit Number WQ0010964-002 it states, "The permittee shall report annually to the TCEQ Regional Office (MC Region 5) and the Water Quality Compliance Monitoring Team (MC 224) of the Enforcement Division by September 1 of each year a summary of sludge disposal activities."  
**Violation Status:** RESOLVED  
**Violation Resolution:** The following violation was observed to be corrected during inspection number 803020 conducted on June 22, 2011.  
**Rule Citation:** 305.125(11)(B)

Map Key	Number of Records	Direction	Distance (mi/ft)	Elev/Diff (ft)	Site	DB
---------	-------------------	-----------	------------------	----------------	------	----

**Violation Details**

**Track ID:** 361176  
**Customer Cn No:** CN600681993  
**Customer:** City of Point  
**Contact:**  
**Contact Title:**  
**Investigation No:** 1023692  
**Investigation Status:** DAPPROVED  
**Business:**  
**Status Dt:** 9/19/2012 12:00:00 AM  
**Start Dt:** 8/8/2012 12:00:00 AM  
**End Dt:** 8/8/2012 12:00:00 AM  
**Mail Addr:** 127 LOCUST ST  
**Mail City:** POINT  
**Mail State:** TX  
**Region:** REGION 05 - TYLER  
**Zip Code:** 75472  
**Geo Loc ID:** 217605772002084  
**Actv Cd:** WWFRR  
**Cat Cd:** C  
**Media:** WATER  
**Method:**  
**Notice Type:** NOV  
**Nov Date:** 8/8/2012 12:00:00 AM  
**Violation Allegation:** Failure to submit the Annual Sludge Report (ASR) for 2008. In Section I, B(1); Section II, F and Section III G; of Sludge Provisions from Permit Number WQ0010964-002 it states, "The permittee shall report annually to the TCEQ Regional Office (MC Region 5) and the Water Quality Compliance Monitoring Team (MC 224) of the Enforcement Division by September 1 of each year a summary of sludge disposal activities."  
**Violation Status:** RESOLVED  
**Violation Resolution:** The following violation was observed to be corrected during inspection number 803020 conducted on June 22, 2011.  
**Rule Citation:** 305.125(11)(C)

**Violation Details**

**Track ID:** 766410  
**Customer Cn No:** CN600681993  
**Customer:** City of Point  
**Contact:**  
**Contact Title:**  
**Investigation No:** 1697672  
**Investigation Status:** DAPPROVED  
**Business:**  
**Status Dt:** 12/29/2020 12:00:00 AM  
**Start Dt:** 11/2/2020 12:00:00 AM  
**End Dt:** 11/16/2020 12:00:00 AM  
**Mail Addr:** 127 LOCUST ST  
**Mail City:** POINT  
**Mail State:** TX  
**Region:** REGION 05 - TYLER  
**Zip Code:** 75472  
**Geo Loc ID:** 217605772002084  
**Actv Cd:** WWCMPPL  
**Cat Cd:** C  
**Media:** WATER  
**Method:**  
**Notice Type:** NOV  
**Nov Date:** 1/5/2021 12:00:00 AM  
**Violation Allegation:** Failure to prevent an unauthorized discharge of sewage.  
**Violation Status:** ACTIVE  
**Violation Resolution:**  
**Rule Citation:** 26.121(a)(1)

**Violation Details**

Map Key	Number of Records	Direction	Distance (mi/ft)	Elev/Diff (ft)	Site	DB
---------	-------------------	-----------	------------------	----------------	------	----

**Track ID:** 766411  
**Customer Cn No:** CN600681993  
**Customer:** City of Point  
**Contact:**  
**Contact Title:**  
**Investigation No:** 1697672  
**Investigation Status:** DAPPROVED  
**Business:**  
**Status Dt:** 12/29/2020 12:00:00 AM  
**Start Dt:** 11/2/2020 12:00:00 AM  
**End Dt:** 11/16/2020 12:00:00 AM  
**Mail Addr:** 127 LOCUST ST  
**Mail City:** POINT  
**Mail State:** TX  
**Region:** REGION 05 - TYLER  
**Zip Code:** 75472  
**Geo Loc ID:** 217605772002084  
**Actv Cd:** WWCMPPL  
**Cat Cd:** C  
**Media:** WATER  
**Method:**  
**Notice Type:** NOV  
**Nov Date:** 1/5/2021 12:00:00 AM  
**Violation Allegation:** Failure to maintain the collection system in good condition.  
**Violation Status:** ACTIVE  
**Violation Resolution:**  
**Rule Citation:** 305.125(5)

**Violation Details**

**Track ID:** 361176  
**Customer Cn No:** CN600681993  
**Customer:** City of Point  
**Contact:**  
**Contact Title:**  
**Investigation No:** 1023692  
**Investigation Status:** DAPPROVED  
**Business:**  
**Status Dt:** 9/19/2012 12:00:00 AM  
**Start Dt:** 8/8/2012 12:00:00 AM  
**End Dt:** 8/8/2012 12:00:00 AM  
**Mail Addr:** 127 LOCUST ST  
**Mail City:** POINT  
**Mail State:** TX  
**Region:** REGION 05 - TYLER  
**Zip Code:** 75472  
**Geo Loc ID:** 217605772002084  
**Actv Cd:** WWFRR  
**Cat Cd:** C  
**Media:** WATER  
**Method:**  
**Notice Type:** NOV  
**Nov Date:** 8/8/2012 12:00:00 AM  
**Violation Allegation:** Failure to submit the Annual Sludge Report (ASR) for 2008. In Section I, B(1); Section II, F and Section III G; of Sludge Provisions from Permit Number WQ0010964-002 it states, "The permittee shall report annually to the TCEQ Regional Office (MC Region 5) and the Water Quality Compliance Monitoring Team (MC 224) of the Enforcement Division by September 1 of each year a summary of sludge disposal activities."  
**Violation Status:** RESOLVED  
**Violation Resolution:** The following violation was observed to be corrected during inspection number 803020 conducted on June 22, 2011.  
**Rule Citation:** 305.125(11)(B)

**Violation Details**

**Track ID:** 580092  
**Customer Cn No:** CN600681993

Map Key	Number of Records	Direction	Distance (mi/ft)	Elev/Diff (ft)	Site	DB
<b>Customer:</b>		City of Point				
<b>Contact:</b>						
<b>Contact Title:</b>						
<b>Investigation No:</b>		1272921				
<b>Investigation Status:</b>		DAPPROVED				
<b>Business:</b>						
<b>Status Dt:</b>		8/21/2015 12:00:00 AM				
<b>Start Dt:</b>		6/24/2015 12:00:00 AM				
<b>End Dt:</b>		6/24/2015 12:00:00 AM				
<b>Mail Addr:</b>		127 LOCUST ST				
<b>Mail City:</b>		POINT				
<b>Mail State:</b>		TX				
<b>Region:</b>		REGION 05 - TYLER				
<b>Zip Code:</b>		75472				
<b>Geo Loc ID:</b>		217605772002084				
<b>Actv Cd:</b>		WWCCIDSMIN				
<b>Cat Cd:</b>		C				
<b>Media:</b>		WATER				
<b>Method:</b>						
<b>Notice Type:</b>		NOV				
<b>Nov Date:</b>		6/24/2015 12:00:00 AM				
<b>Violation Allegation:</b>		Failure to prevent the growth of woody vegetation on the dividing wall in the lagoon. An excess accumulation of vegetation growing in the plant on the dividing structure was observed.				
<b>Violation Status:</b>		RESOLVED				
<b>Violation Resolution:</b>		On July 27, 2015, the City of Point submitted documentation showing that the woody vegetation had been removed from the wastewater treatment lagoons.				
<b>Rule Citation:</b>		305.125(5)				

**Violation Details**

<b>Track ID:</b>		766410				
<b>Customer Cn No:</b>		CN600681993				
<b>Customer:</b>		City of Point				
<b>Contact:</b>						
<b>Contact Title:</b>						
<b>Investigation No:</b>		1697672				
<b>Investigation Status:</b>		DAPPROVED				
<b>Business:</b>						
<b>Status Dt:</b>		12/29/2020 12:00:00 AM				
<b>Start Dt:</b>		11/2/2020 12:00:00 AM				
<b>End Dt:</b>		11/16/2020 12:00:00 AM				
<b>Mail Addr:</b>		127 LOCUST ST				
<b>Mail City:</b>		POINT				
<b>Mail State:</b>		TX				
<b>Region:</b>		REGION 05 - TYLER				
<b>Zip Code:</b>		75472				
<b>Geo Loc ID:</b>		217605772002084				
<b>Actv Cd:</b>		COV				
<b>Cat Cd:</b>		C				
<b>Media:</b>		WATER				
<b>Method:</b>						
<b>Notice Type:</b>		NOV				
<b>Nov Date:</b>		1/5/2021 12:00:00 AM				
<b>Violation Allegation:</b>		Failure to prevent an unauthorized discharge of sewage.				
<b>Violation Status:</b>		ACTIVE				
<b>Violation Resolution:</b>						
<b>Rule Citation:</b>		26.121(a)(2)				

**Violation Details**

<b>Track ID:</b>		766409				
<b>Customer Cn No:</b>		CN600681993				
<b>Customer:</b>		City of Point				
<b>Contact:</b>						
<b>Contact Title:</b>						
<b>Investigation No:</b>		1697672				
<b>Investigation Status:</b>		DAPPROVED				

Map Key	Number of Records	Direction	Distance (mi/ft)	Elev/Diff (ft)	Site	DB
---------	-------------------	-----------	------------------	----------------	------	----

**Business:**  
**Status Dt:** 12/29/2020 12:00:00 AM  
**Start Dt:** 11/2/2020 12:00:00 AM  
**End Dt:** 11/16/2020 12:00:00 AM  
**Mail Addr:** 127 LOCUST ST  
**Mail City:** POINT  
**Mail State:** TX  
**Region:** REGION 05 - TYLER  
**Zip Code:** 75472  
**Geo Loc ID:** 217605772002084  
**Actv Cd:** WWCMPPL  
**Cat Cd:** C  
**Media:** WATER  
**Method:**  
**Notice Type:** NOV  
**Nov Date:** 1/5/2021 12:00:00 AM  
**Violation Allegation:** Failure to report an unauthorized discharge of sewage.  
**Violation Status:** ACTIVE  
**Violation Resolution:**  
**Rule Citation:** 305.125(5)

Open Data Details

**Investigation No:** 1697672  
**Customer No:** CN600681993  
**Customer Name:** City of Point  
**Business Type:** DOMESTIC  
**Mailing Address:** 127 LOCUST ST  
**Mailing City:** POINT  
**Mailing State:** TX  
**Mailing Zip Code:** 75472  
**Coordinates Address Based:** POINT (-95.75951986718752 32.8762824140625)  
**Coordinates Decimal Degrees:**  
**Media:** WATER  
**Notice of Violation Date:** 01/05/2021  
**Rule Citation:** 26.121(a)(2)  
**Violation Track No:** 766410  
**Violation Category:** C  
**Violation Allegation:** Failure to prevent an unauthorized discharge of sewage.  
**Violation Status:** ACTIVE  
**Violation Resolution:**

Open Data Details

**Investigation No:** 1589566  
**Customer No:** CN600681993  
**Customer Name:** City of Point  
**Business Type:** DOMESTIC  
**Mailing Address:** 127 LOCUST ST  
**Mailing City:** POINT  
**Mailing State:** TX  
**Mailing Zip Code:** 75472  
**Coordinates Address Based:** POINT (-95.75951986718752 32.8762824140625)  
**Coordinates Decimal Degrees:**  
**Media:** WATER  
**Notice of Violation Date:** 05/23/2019  
**Rule Citation:** 305.125(17)  
**Violation Track No:** 723806  
**Violation Category:** C  
**Violation Allegation:** NON-RPT VIOS FOR MONIT PER OR PIPE \*\*Note: Many records provided by the department have a truncated [Violation Allegation] field.  
**Violation Status:** ACTIVE  
**Violation Resolution:**

Open Data Details

Map Key	Number of Records	Direction	Distance (mi/ft)	Elev/Diff (ft)	Site	DB
<b>Investigation No:</b>		1589566				
<b>Customer No:</b>		CN600681993				
<b>Customer Name:</b>		City of Point				
<b>Business Type:</b>		DOMESTIC				
<b>Mailing Address:</b>		127 LOCUST ST				
<b>Mailing City:</b>		POINT				
<b>Mailing State:</b>		TX				
<b>Mailing Zip Code:</b>		75472				
<b>Coordinates Address Based:</b>		POINT (-95.75951986718752 32.8762824140625)				
<b>Coordinates Decimal Degrees:</b>						
<b>Media:</b>		WATER				
<b>Notice of Violation Date:</b>		05/23/2019				
<b>Rule Citation:</b>		305.125(17)				
<b>Violation Track No:</b>		723802				
<b>Violation Category:</b>		C				
<b>Violation Allegation:</b>		NON-RPT VIOS FOR MONIT PER OR PIPE **Note: Many records provided by the department have a truncated [Violation Allegation] field.				
<b>Violation Status:</b>		ACTIVE				
<b>Violation Resolution:</b>						

**Open Data Details**

<b>Investigation No:</b>	1589566
<b>Customer No:</b>	CN600681993
<b>Customer Name:</b>	City of Point
<b>Business Type:</b>	DOMESTIC
<b>Mailing Address:</b>	127 LOCUST ST
<b>Mailing City:</b>	POINT
<b>Mailing State:</b>	TX
<b>Mailing Zip Code:</b>	75472
<b>Coordinates Address Based:</b>	POINT (-95.75951986718752 32.8762824140625)
<b>Coordinates Decimal Degrees:</b>	
<b>Media:</b>	WATER
<b>Notice of Violation Date:</b>	05/23/2019
<b>Rule Citation:</b>	305.125(17)
<b>Violation Track No:</b>	723808
<b>Violation Category:</b>	C
<b>Violation Allegation:</b>	NON-RPT VIOS FOR MONIT PER OR PIPE **Note: Many records provided by the department have a truncated [Violation Allegation] field.
<b>Violation Status:</b>	ACTIVE
<b>Violation Resolution:</b>	

**Open Data Details**

<b>Investigation No:</b>	1697672
<b>Customer No:</b>	CN600681993
<b>Customer Name:</b>	City of Point
<b>Business Type:</b>	DOMESTIC
<b>Mailing Address:</b>	127 LOCUST ST
<b>Mailing City:</b>	POINT
<b>Mailing State:</b>	TX
<b>Mailing Zip Code:</b>	75472
<b>Coordinates Address Based:</b>	POINT (-95.75951986718752 32.8762824140625)
<b>Coordinates Decimal Degrees:</b>	
<b>Media:</b>	WATER
<b>Notice of Violation Date:</b>	01/05/2021
<b>Rule Citation:</b>	26.121(a)(1)
<b>Violation Track No:</b>	766410
<b>Violation Category:</b>	C
<b>Violation Allegation:</b>	Failure to prevent an unauthorized discharge of sewage.
<b>Violation Status:</b>	ACTIVE
<b>Violation Resolution:</b>	

**Open Data Details**

<b>Investigation No:</b>	1697672
--------------------------	---------

Map Key	Number of Records	Direction	Distance (mi/ft)	Elev/Diff (ft)	Site	DB
---------	-------------------	-----------	------------------	----------------	------	----

**Customer No:** CN600681993  
**Customer Name:** City of Point  
**Business Type:** DOMESTIC  
**Mailing Address:** 127 LOCUST ST  
**Mailing City:** POINT  
**Mailing State:** TX  
**Mailing Zip Code:** 75472  
**Coordinates Address Based:** POINT (-95.75951986718752 32.8762824140625)  
**Coordinates Decimal Degrees:**  
**Media:** WATER  
**Notice of Violation Date:** 01/05/2021  
**Rule Citation:** 305.125(5)  
**Violation Track No:** 766409  
**Violation Category:** C  
**Violation Allegation:** Failure to report an unauthorized discharge of sewage.  
**Violation Status:** ACTIVE  
**Violation Resolution:**

Open Data Details

**Investigation No:** 1023692  
**Customer No:** CN600681993  
**Customer Name:** City of Point  
**Business Type:** DOMESTIC  
**Mailing Address:** 127 LOCUST ST  
**Mailing City:** POINT  
**Mailing State:** TX  
**Mailing Zip Code:** 75472  
**Coordinates Address Based:** POINT (-95.75951986718752 32.8762824140625)  
**Coordinates Decimal Degrees:**  
**Media:** WATER  
**Notice of Violation Date:** 08/08/2012  
**Rule Citation:** 305.125(11)(B)  
**Violation Track No:** 361176  
**Violation Category:** C  
**Violation Allegation:** Failure to submit the Annual Sludge Report (ASR) for 2008. In Section I, B(1); Section II, F and Section III G; of Sludge Provisions from Permit Number WQ0010964-002 it states, "The permittee shall report annually to the TCEQ Regional Office (MC Region 5) and the Water Quality Compliance Monitoring Team (MC 224) of the Enforcement Division by September 1 of each year a summary of sludge disposal activities." \*\*Note: Many records provided by the department have a truncated [Violation Allegation] field.  
**Violation Status:** RESOLVED  
**Violation Resolution:** The following violation was observed to be corrected during inspection number 803020 conducted on June 22, 2011.

Open Data Details

**Investigation No:** 1023692  
**Customer No:** CN600681993  
**Customer Name:** City of Point  
**Business Type:** DOMESTIC  
**Mailing Address:** 127 LOCUST ST  
**Mailing City:** POINT  
**Mailing State:** TX  
**Mailing Zip Code:** 75472  
**Coordinates Address Based:** POINT (-95.75951986718752 32.8762824140625)  
**Coordinates Decimal Degrees:**  
**Media:** WATER  
**Notice of Violation Date:** 08/08/2012  
**Rule Citation:** 305.125(11)(C)  
**Violation Track No:** 361176  
**Violation Category:** C  
**Violation Allegation:** Failure to submit the Annual Sludge Report (ASR) for 2008. In Section I, B(1); Section II, F and Section III G; of Sludge Provisions from Permit Number WQ0010964-002 it states, "The permittee shall report annually to the TCEQ Regional Office (MC Region 5) and the Water Quality Compliance Monitoring Team (MC 224) of the Enforcement Division by September 1 of each year a summary of sludge disposal activities." \*\*Note: Many records provided by the department have a truncated [Violation Allegation] field.  
**Violation Status:** RESOLVED

Map Key	Number of Records	Direction	Distance (mi/ft)	Elev/Diff (ft)	Site	DB
---------	-------------------	-----------	------------------	----------------	------	----

**Violation Resolution:** The following violation was observed to be corrected during inspection number 803020 conducted on June 22, 2011.

**Open Data Details**

**Investigation No:** 1589566  
**Customer No:** CN600681993  
**Customer Name:** City of Point  
**Business Type:** DOMESTIC  
**Mailing Address:** 127 LOCUST ST  
**Mailing City:** POINT  
**Mailing State:** TX  
**Mailing Zip Code:** 75472  
**Coordinates Address Based:** POINT (-95.75951986718752 32.8762824140625)  
**Coordinates Decimal Degrees:**  
**Media:** WATER  
**Notice of Violation Date:** 05/23/2019  
**Rule Citation:** 305.125(17)  
**Violation Track No:** 723809  
**Violation Category:** C  
**Violation Allegation:** NON-RPT VIOS FOR MONIT PER OR PIPE \*\*Note: Many records provided by the department have a truncated [Violation Allegation] field.  
**Violation Status:** ACTIVE  
**Violation Resolution:**

**Open Data Details**

**Investigation No:** 1589566  
**Customer No:** CN600681993  
**Customer Name:** City of Point  
**Business Type:** DOMESTIC  
**Mailing Address:** 127 LOCUST ST  
**Mailing City:** POINT  
**Mailing State:** TX  
**Mailing Zip Code:** 75472  
**Coordinates Address Based:** POINT (-95.75951986718752 32.8762824140625)  
**Coordinates Decimal Degrees:**  
**Media:** WATER  
**Notice of Violation Date:** 05/23/2019  
**Rule Citation:** 305.125(1)  
**Violation Track No:** 723810  
**Violation Category:** C  
**Violation Allegation:** NON-RPT VIOS FOR MONIT PER OR PIPE \*\*Note: Many records provided by the department have a truncated [Violation Allegation] field.  
**Violation Status:** ACTIVE  
**Violation Resolution:**

**Open Data Details**

**Investigation No:** 1589566  
**Customer No:** CN600681993  
**Customer Name:** City of Point  
**Business Type:** DOMESTIC  
**Mailing Address:** 127 LOCUST ST  
**Mailing City:** POINT  
**Mailing State:** TX  
**Mailing Zip Code:** 75472  
**Coordinates Address Based:** POINT (-95.75951986718752 32.8762824140625)  
**Coordinates Decimal Degrees:**  
**Media:** WATER  
**Notice of Violation Date:** 05/23/2019  
**Rule Citation:** 305.125(1)  
**Violation Track No:** 723805  
**Violation Category:** C  
**Violation Allegation:** NON-RPT VIOS FOR MONIT PER OR PIPE \*\*Note: Many records provided by the department have a truncated [Violation Allegation] field.

Map Key	Number of Records	Direction	Distance (mi/ft)	Elev/Diff (ft)	Site	DB
---------	-------------------	-----------	------------------	----------------	------	----

Violation Status: ACTIVE  
 Violation Resolution:

Open Data Details

Investigation No: 1697672  
 Customer No: CN600681993  
 Customer Name: City of Point  
 Business Type: DOMESTIC  
 Mailing Address: 127 LOCUST ST  
 Mailing City: POINT  
 Mailing State: TX  
 Mailing Zip Code: 75472  
 Coordinates Address Based: POINT (-95.75951986718752 32.8762824140625)  
 Coordinates Decimal Degrees:  
 Media: WATER  
 Notice of Violation Date: 01/05/2021  
 Rule Citation: 305.125(5)  
 Violation Track No: 766411  
 Violation Category: C  
 Violation Allegation: Failure to maintain the collection system in good condition.  
 Violation Status: ACTIVE  
 Violation Resolution:

Open Data Details

Investigation No: 1589566  
 Customer No: CN600681993  
 Customer Name: City of Point  
 Business Type: DOMESTIC  
 Mailing Address: 127 LOCUST ST  
 Mailing City: POINT  
 Mailing State: TX  
 Mailing Zip Code: 75472  
 Coordinates Address Based: POINT (-95.75951986718752 32.8762824140625)  
 Coordinates Decimal Degrees:  
 Media: WATER  
 Notice of Violation Date: 05/23/2019  
 Rule Citation: 305.125(17)  
 Violation Track No: 723810  
 Violation Category: C  
 Violation Allegation: NON-RPT VIOS FOR MONIT PER OR PIPE \*\*Note: Many records provided by the department have a truncated [Violation Allegation] field.  
 Violation Status: ACTIVE  
 Violation Resolution:

Open Data Details

Investigation No: 1589566  
 Customer No: CN600681993  
 Customer Name: City of Point  
 Business Type: DOMESTIC  
 Mailing Address: 127 LOCUST ST  
 Mailing City: POINT  
 Mailing State: TX  
 Mailing Zip Code: 75472  
 Coordinates Address Based: POINT (-95.75951986718752 32.8762824140625)  
 Coordinates Decimal Degrees:  
 Media: WATER  
 Notice of Violation Date: 05/23/2019  
 Rule Citation: 305.125(1)  
 Violation Track No: 723809  
 Violation Category: C  
 Violation Allegation: NON-RPT VIOS FOR MONIT PER OR PIPE \*\*Note: Many records provided by the department have a truncated [Violation Allegation] field.  
 Violation Status: ACTIVE  
 Violation Resolution:

Map Key	Number of Records	Direction	Distance (mi/ft)	Elev/Diff (ft)	Site	DB
---------	-------------------	-----------	------------------	----------------	------	----

**Violation Resolution:**

Open Data Details

**Investigation No:** 1697672  
**Customer No:** CN600681993  
**Customer Name:** City of Point  
**Business Type:** DOMESTIC  
**Mailing Address:** 127 LOCUST ST  
**Mailing City:** POINT  
**Mailing State:** TX  
**Mailing Zip Code:** 75472  
**Coordinates Address Based:** POINT (-95.75951986718752 32.8762824140625)  
**Coordinates Decimal Degrees:**  
**Media:** WATER  
**Notice of Violation Date:** 01/05/2021  
**Rule Citation:** 26.039(b)  
**Violation Track No:** 766409  
**Violation Category:** C  
**Violation Allegation:** Failure to report an unauthorized discharge of sewage.  
**Violation Status:** ACTIVE  
**Violation Resolution:**

Open Data Details

**Investigation No:** 1589566  
**Customer No:** CN600681993  
**Customer Name:** City of Point  
**Business Type:** DOMESTIC  
**Mailing Address:** 127 LOCUST ST  
**Mailing City:** POINT  
**Mailing State:** TX  
**Mailing Zip Code:** 75472  
**Coordinates Address Based:** POINT (-95.75951986718752 32.8762824140625)  
**Coordinates Decimal Degrees:**  
**Media:** WATER  
**Notice of Violation Date:** 05/23/2019  
**Rule Citation:** 305.125(1)  
**Violation Track No:** 723807  
**Violation Category:** C  
**Violation Allegation:** NON-RPT VIOS FOR MONIT PER OR PIPE \*\*Note: Many records provided by the department have a truncated [Violation Allegation] field.  
**Violation Status:** ACTIVE  
**Violation Resolution:**

Open Data Details

**Investigation No:** 1272921  
**Customer No:** CN600681993  
**Customer Name:** City of Point  
**Business Type:** DOMESTIC  
**Mailing Address:** 127 LOCUST ST  
**Mailing City:** POINT  
**Mailing State:** TX  
**Mailing Zip Code:** 75472  
**Coordinates Address Based:** POINT (-95.75951986718752 32.8762824140625)  
**Coordinates Decimal Degrees:**  
**Media:** WATER  
**Notice of Violation Date:** 06/24/2015  
**Rule Citation:** 305.125(5)  
**Violation Track No:** 580091  
**Violation Category:** C  
**Violation Allegation:** Failure to properly secure the lift station by installing a fence.  
**Violation Status:** RESOLVED  
**Violation Resolution:** On July 27, 2015, the City of Point submitted documentation showing that the fence has been installed at the lift station.

Map Key	Number of Records	Direction	Distance (mi/ft)	Elev/Diff (ft)	Site	DB
---------	-------------------	-----------	------------------	----------------	------	----

Open Data Details

**Investigation No:** 1589566  
**Customer No:** CN600681993  
**Customer Name:** City of Point  
**Business Type:** DOMESTIC  
**Mailing Address:** 127 LOCUST ST  
**Mailing City:** POINT  
**Mailing State:** TX  
**Mailing Zip Code:** 75472  
**Coordinates Address Based:** POINT (-95.75951986718752 32.8762824140625)  
**Coordinates Decimal Degrees:**  
**Media:** WATER  
**Notice of Violation Date:** 05/23/2019  
**Rule Citation:** 305.125(1)  
**Violation Track No:** 723811  
**Violation Category:** C  
**Violation Allegation:** NON-RPT VIOS FOR MONIT PER OR PIPE \*\*Note: Many records provided by the department have a truncated [Violation Allegation] field.  
**Violation Status:** ACTIVE  
**Violation Resolution:**

Open Data Details

**Investigation No:** 1589566  
**Customer No:** CN600681993  
**Customer Name:** City of Point  
**Business Type:** DOMESTIC  
**Mailing Address:** 127 LOCUST ST  
**Mailing City:** POINT  
**Mailing State:** TX  
**Mailing Zip Code:** 75472  
**Coordinates Address Based:** POINT (-95.75951986718752 32.8762824140625)  
**Coordinates Decimal Degrees:**  
**Media:** WATER  
**Notice of Violation Date:** 05/23/2019  
**Rule Citation:** 305.125(17)  
**Violation Track No:** 723812  
**Violation Category:** C  
**Violation Allegation:** NON-RPT VIOS FOR MONIT PER OR PIPE \*\*Note: Many records provided by the department have a truncated [Violation Allegation] field.  
**Violation Status:** ACTIVE  
**Violation Resolution:**

Open Data Details

**Investigation No:** 1589566  
**Customer No:** CN600681993  
**Customer Name:** City of Point  
**Business Type:** DOMESTIC  
**Mailing Address:** 127 LOCUST ST  
**Mailing City:** POINT  
**Mailing State:** TX  
**Mailing Zip Code:** 75472  
**Coordinates Address Based:** POINT (-95.75951986718752 32.8762824140625)  
**Coordinates Decimal Degrees:**  
**Media:** WATER  
**Notice of Violation Date:** 05/23/2019  
**Rule Citation:** 305.125(17)  
**Violation Track No:** 723807  
**Violation Category:** C  
**Violation Allegation:** NON-RPT VIOS FOR MONIT PER OR PIPE \*\*Note: Many records provided by the department have a truncated [Violation Allegation] field.  
**Violation Status:** ACTIVE  
**Violation Resolution:**

Map Key	Number of Records	Direction	Distance (mi/ft)	Elev/Diff (ft)	Site	DB
---------	-------------------	-----------	------------------	----------------	------	----

Open Data Details

**Investigation No:** 1589566  
**Customer No:** CN600681993  
**Customer Name:** City of Point  
**Business Type:** DOMESTIC  
**Mailing Address:** 127 LOCUST ST  
**Mailing City:** POINT  
**Mailing State:** TX  
**Mailing Zip Code:** 75472  
**Coordinates Address Based:** POINT (-95.75951986718752 32.8762824140625)  
**Coordinates Decimal Degrees:**  
**Media:** WATER  
**Notice of Violation Date:** 05/23/2019  
**Rule Citation:** 305.125(1)  
**Violation Track No:** 723806  
**Violation Category:** C  
**Violation Allegation:** NON-RPT VIOS FOR MONIT PER OR PIPE \*\*Note: Many records provided by the department have a truncated [Violation Allegation] field.  
**Violation Status:** ACTIVE  
**Violation Resolution:**

Open Data Details

**Investigation No:** 1697672  
**Customer No:** CN600681993  
**Customer Name:** City of Point  
**Business Type:** DOMESTIC  
**Mailing Address:** 127 LOCUST ST  
**Mailing City:** POINT  
**Mailing State:** TX  
**Mailing Zip Code:** 75472  
**Coordinates Address Based:** POINT (-95.75951986718752 32.8762824140625)  
**Coordinates Decimal Degrees:**  
**Media:** WATER  
**Notice of Violation Date:** 01/05/2021  
**Rule Citation:** 26.121(a)  
**Violation Track No:** 766410  
**Violation Category:** C  
**Violation Allegation:** Failure to prevent an unauthorized discharge of sewage.  
**Violation Status:** ACTIVE  
**Violation Resolution:**

Open Data Details

**Investigation No:** 1589566  
**Customer No:** CN600681993  
**Customer Name:** City of Point  
**Business Type:** DOMESTIC  
**Mailing Address:** 127 LOCUST ST  
**Mailing City:** POINT  
**Mailing State:** TX  
**Mailing Zip Code:** 75472  
**Coordinates Address Based:** POINT (-95.75951986718752 32.8762824140625)  
**Coordinates Decimal Degrees:**  
**Media:** WATER  
**Notice of Violation Date:** 05/23/2019  
**Rule Citation:** 305.125(1)  
**Violation Track No:** 723804  
**Violation Category:** C  
**Violation Allegation:** NON-RPT VIOS FOR MONIT PER OR PIPE \*\*Note: Many records provided by the department have a truncated [Violation Allegation] field.  
**Violation Status:** ACTIVE  
**Violation Resolution:**

Map Key	Number of Records	Direction	Distance (mi/ft)	Elev/Diff (ft)	Site	DB
---------	-------------------	-----------	------------------	----------------	------	----

Open Data Details

**Investigation No:** 1589566  
**Customer No:** CN600681993  
**Customer Name:** City of Point  
**Business Type:** DOMESTIC  
**Mailing Address:** 127 LOCUST ST  
**Mailing City:** POINT  
**Mailing State:** TX  
**Mailing Zip Code:** 75472  
**Coordinates Address Based:** POINT (-95.75951986718752 32.8762824140625)  
**Coordinates Decimal Degrees:**  
**Media:** WATER  
**Notice of Violation Date:** 05/23/2019  
**Rule Citation:** 305.125(17)  
**Violation Track No:** 723804  
**Violation Category:** C  
**Violation Allegation:** NON-RPT VIOS FOR MONIT PER OR PIPE \*\*Note: Many records provided by the department have a truncated [Violation Allegation] field.  
**Violation Status:** ACTIVE  
**Violation Resolution:**

Open Data Details

**Investigation No:** 1272921  
**Customer No:** CN600681993  
**Customer Name:** City of Point  
**Business Type:** DOMESTIC  
**Mailing Address:** 127 LOCUST ST  
**Mailing City:** POINT  
**Mailing State:** TX  
**Mailing Zip Code:** 75472  
**Coordinates Address Based:** POINT (-95.75951986718752 32.8762824140625)  
**Coordinates Decimal Degrees:**  
**Media:** WATER  
**Notice of Violation Date:** 06/24/2015  
**Rule Citation:** 305.125(5)  
**Violation Track No:** 580092  
**Violation Category:** C  
**Violation Allegation:** Failure to prevent the growth of woody vegetation on the dividing wall in the lagoon. An excess accumulation of vegetation growing in the plant on the dividing structure was observed.  
**Violation Status:** RESOLVED  
**Violation Resolution:** On July 27, 2015, the City of Point submitted documentation showing that the woody vegetation had been removed from the wastewater treatment lagoons.

Open Data Details

**Investigation No:** 1589566  
**Customer No:** CN600681993  
**Customer Name:** City of Point  
**Business Type:** DOMESTIC  
**Mailing Address:** 127 LOCUST ST  
**Mailing City:** POINT  
**Mailing State:** TX  
**Mailing Zip Code:** 75472  
**Coordinates Address Based:** POINT (-95.75951986718752 32.8762824140625)  
**Coordinates Decimal Degrees:**  
**Media:** WATER  
**Notice of Violation Date:** 05/23/2019  
**Rule Citation:** 305.125(1)  
**Violation Track No:** 723802  
**Violation Category:** C  
**Violation Allegation:** NON-RPT VIOS FOR MONIT PER OR PIPE \*\*Note: Many records provided by the department have a truncated [Violation Allegation] field.  
**Violation Status:** ACTIVE  
**Violation Resolution:**

Map Key	Number of Records	Direction	Distance (mi/ft)	Elev/Diff (ft)	Site	DB
---------	-------------------	-----------	------------------	----------------	------	----

Open Data Details

**Investigation No:** 1589566  
**Customer No:** CN600681993  
**Customer Name:** City of Point  
**Business Type:** DOMESTIC  
**Mailing Address:** 127 LOCUST ST  
**Mailing City:** POINT  
**Mailing State:** TX  
**Mailing Zip Code:** 75472  
**Coordinates Address Based:** POINT (-95.75951986718752 32.8762824140625)  
**Coordinates Decimal Degrees:**  
**Media:** WATER  
**Notice of Violation Date:** 05/23/2019  
**Rule Citation:** 305.125(17)  
**Violation Track No:** 723803  
**Violation Category:** C  
**Violation Allegation:** NON-RPT VIOS FOR MONIT PER OR PIPE \*\*Note: Many records provided by the department have a truncated [Violation Allegation] field.  
**Violation Status:** ACTIVE  
**Violation Resolution:**

Open Data Details

**Investigation No:** 1589566  
**Customer No:** CN600681993  
**Customer Name:** City of Point  
**Business Type:** DOMESTIC  
**Mailing Address:** 127 LOCUST ST  
**Mailing City:** POINT  
**Mailing State:** TX  
**Mailing Zip Code:** 75472  
**Coordinates Address Based:** POINT (-95.75951986718752 32.8762824140625)  
**Coordinates Decimal Degrees:**  
**Media:** WATER  
**Notice of Violation Date:** 05/23/2019  
**Rule Citation:** 305.125(1)  
**Violation Track No:** 723808  
**Violation Category:** C  
**Violation Allegation:** NON-RPT VIOS FOR MONIT PER OR PIPE \*\*Note: Many records provided by the department have a truncated [Violation Allegation] field.  
**Violation Status:** ACTIVE  
**Violation Resolution:**

Open Data Details

**Investigation No:** 1589566  
**Customer No:** CN600681993  
**Customer Name:** City of Point  
**Business Type:** DOMESTIC  
**Mailing Address:** 127 LOCUST ST  
**Mailing City:** POINT  
**Mailing State:** TX  
**Mailing Zip Code:** 75472  
**Coordinates Address Based:** POINT (-95.75951986718752 32.8762824140625)  
**Coordinates Decimal Degrees:**  
**Media:** WATER  
**Notice of Violation Date:** 05/23/2019  
**Rule Citation:** 305.125(1)  
**Violation Track No:** 723812  
**Violation Category:** C  
**Violation Allegation:** NON-RPT VIOS FOR MONIT PER OR PIPE \*\*Note: Many records provided by the department have a truncated [Violation Allegation] field.  
**Violation Status:** ACTIVE  
**Violation Resolution:**

Map Key	Number of Records	Direction	Distance (mi/ft)	Elev/Diff (ft)	Site	DB
---------	-------------------	-----------	------------------	----------------	------	----

Open Data Details

**Investigation No:** 1589566  
**Customer No:** CN600681993  
**Customer Name:** City of Point  
**Business Type:** DOMESTIC  
**Mailing Address:** 127 LOCUST ST  
**Mailing City:** POINT  
**Mailing State:** TX  
**Mailing Zip Code:** 75472  
**Coordinates Address Based:** POINT (-95.75951986718752 32.8762824140625)  
**Coordinates Decimal Degrees:**  
**Media:** WATER  
**Notice of Violation Date:** 05/23/2019  
**Rule Citation:** 305.125(17)  
**Violation Track No:** 723805  
**Violation Category:** C  
**Violation Allegation:** NON-RPT VIOS FOR MONIT PER OR PIPE \*\*Note: Many records provided by the department have a truncated [Violation Allegation] field.  
**Violation Status:** ACTIVE  
**Violation Resolution:**

Open Data Details

**Investigation No:** 1589566  
**Customer No:** CN600681993  
**Customer Name:** City of Point  
**Business Type:** DOMESTIC  
**Mailing Address:** 127 LOCUST ST  
**Mailing City:** POINT  
**Mailing State:** TX  
**Mailing Zip Code:** 75472  
**Coordinates Address Based:** POINT (-95.75951986718752 32.8762824140625)  
**Coordinates Decimal Degrees:**  
**Media:** WATER  
**Notice of Violation Date:** 05/23/2019  
**Rule Citation:** 305.125(1)  
**Violation Track No:** 723803  
**Violation Category:** C  
**Violation Allegation:** NON-RPT VIOS FOR MONIT PER OR PIPE \*\*Note: Many records provided by the department have a truncated [Violation Allegation] field.  
**Violation Status:** ACTIVE  
**Violation Resolution:**

Open Data Details

**Investigation No:** 1589566  
**Customer No:** CN600681993  
**Customer Name:** City of Point  
**Business Type:** DOMESTIC  
**Mailing Address:** 127 LOCUST ST  
**Mailing City:** POINT  
**Mailing State:** TX  
**Mailing Zip Code:** 75472  
**Coordinates Address Based:** POINT (-95.75951986718752 32.8762824140625)  
**Coordinates Decimal Degrees:**  
**Media:** WATER  
**Notice of Violation Date:** 05/23/2019  
**Rule Citation:** 305.125(17)  
**Violation Track No:** 723811  
**Violation Category:** C  
**Violation Allegation:** NON-RPT VIOS FOR MONIT PER OR PIPE \*\*Note: Many records provided by the department have a truncated [Violation Allegation] field.  
**Violation Status:** ACTIVE  
**Violation Resolution:**

Map Key	Number of Records	Direction	Distance (mi/ft)	Elev/Diff (ft)	Site	DB
---------	-------------------	-----------	------------------	----------------	------	----

**Open Data Details**

**Investigation No:** 1697672  
**Customer No:** CN600681993  
**Customer Name:** City of Point  
**Business Type:** DOMESTIC  
**Mailing Address:** 127 LOCUST ST  
**Mailing City:** POINT  
**Mailing State:** TX  
**Mailing Zip Code:** 75472  
**Coordinates Address Based:** POINT (-95.75951986718752 32.8762824140625)  
**Coordinates Decimal Degrees:**  
**Media:** WATER  
**Notice of Violation Date:** 01/05/2021  
**Rule Citation:** 26.121(a)(3)  
**Violation Track No:** 766410  
**Violation Category:** C  
**Violation Allegation:** Failure to prevent an unauthorized discharge of sewage.  
**Violation Status:** ACTIVE  
**Violation Resolution:**

<u>1</u>	2 of 8	SE	0.06 / 309.55	490.05 / -19	EAST PLANT 127 LOCUST ST LOCATED APPROX 2100' E OF THE INTERSECTION OF FM 47 AND HWY 69 IN POINT IN RAINS COUNTY POINT TX 75472	ORD
----------	--------	----	---------------	--------------	---	-----

<b>Docket No:</b>	2013-1153-MWD-E	<b>TCEQ ID:</b>	TX0071579; WQ0010964001
<b>Reg Ent No:</b>	RN101612984	<b>Case No:</b>	47057
<b>Customer No:</b>	CN600681993	<b>Program:</b>	WQ
<b>Eff Dt:</b>	1/25/2014	<b>Type :</b>	ADMINORDER
<b>Status:</b>	EFFECTIVE	<b>Penalty Assessed(\$):</b>	3412
<b>Status Dt:</b>	1/25/2014	<b>Penalty Deferred(\$):</b>	682
<b>Dist Court No:</b>		<b>Payable Amount(\$):</b>	2730
<b>Resolution ID:</b>	304322352013164	<b>Sep Offset(\$):</b>	0
<b>County:</b>	RAINS		
<b>Respondent Name:</b>	CITY OF POINT		
<b>Reg Ent Name:</b>	EAST PLANT		
<b>Phys Loc Desc:</b>	LOCATED APPROX 2100' E OF THE INTERSECTION OF FM 47 AND HWY 69 IN POINT IN RAINS COUNTY		
<b>Cost Amt:</b>			
<b>CT Costs Amt:</b>			
<b>Atty Fee in CT Order Amt:</b>			
<b>Original Source:</b>	Administrative Orders Issued		
<b>Note:</b>	Docket documents can be downloaded from TCEQ's online search for Commission Issued Orders: <a href="https://www14.tceq.texas.gov/epic/CIO/">https://www14.tceq.texas.gov/epic/CIO/</a>		

<u>1</u>	3 of 8	SE	0.06 / 309.55	490.05 / -19	WEST PLANT 127 LOCUST ST LOCATED ON INDUSTRIAL BLVD APPROX 1500' W OF THE INTERSECTION OF FM 514 AND HWY 69 IN RAINS COUNTY POINT TX 75472	ORD
----------	--------	----	---------------	--------------	--	-----

<b>Docket No:</b>	2008-1715-MWD-E	<b>TCEQ ID:</b>	TX0071544; WQ0010964002
<b>Reg Ent No:</b>	RN101720381	<b>Case No:</b>	36743
<b>Customer No:</b>	CN600681993	<b>Program:</b>	WQ
<b>Eff Dt:</b>	4/20/2009	<b>Type :</b>	ADMINORDER
<b>Status:</b>	EFFECTIVE	<b>Penalty Assessed(\$):</b>	11524
<b>Status Dt:</b>	4/20/2009	<b>Penalty Deferred(\$):</b>	2304
<b>Dist Court No:</b>		<b>Payable Amount(\$):</b>	9220
<b>Resolution ID:</b>	759521392008304	<b>Sep Offset(\$):</b>	0

Map Key	Number of Records	Direction	Distance (mi/ft)	Elev/Diff (ft)	Site	DB
---------	-------------------	-----------	------------------	----------------	------	----

**County:** RAINS  
**Respondent Name:** CITY OF POINT  
**Reg Ent Name:** WEST PLANT  
**Phys Loc Desc:** LOCATED ON INDUSTRIAL BLVD APPROX 1500' W OF THE INTERSECTION OF FM 514 AND HWY 69 IN RAINS COUNTY  
**Cost Amt:**  
**CT Costs Amt:**  
**Atty Fee in CT Order Amt:**  
**Original Source:** Administrative Orders Issued  
**Note:** Docket documents can be downloaded from TCEQ's online search for Commission Issued Orders: <https://www14.tceq.texas.gov/epic/CIO/>

<u>1</u>	4 of 8	SE	0.06 / 309.55	490.05 / -19	EAST PLANT 127 LOCUST ST LOCATED APPROX 2100' E OF THE INTERSECTION OF FM 47 AND HWY 69 IN POINT IN RAINS COUNTY POINT TX 75472	ORD
----------	--------	----	---------------	--------------	---	-----

**Docket No:** 2005-1025-MWD-E  
**Reg Ent No:** RN101612984  
**Customer No:** CN600681993  
**Eff Dt:** 11/19/2007  
**Status:** EFFECTIVE  
**Status Dt:** 11/19/2007  
**Dist Court No:**  
**Resolution ID:** 223583642005159  
**County:** RAINS  
**Respondent Name:** CITY OF POINT  
**Reg Ent Name:** EAST PLANT  
**Phys Loc Desc:** LOCATED APPROX 2100' E OF THE INTERSECTION OF FM 47 AND HWY 69 IN POINT IN RAINS COUNTY  
**Cost Amt:**  
**CT Costs Amt:**  
**Atty Fee in CT Order Amt:**  
**Original Source:** Administrative Orders Issued  
**Note:** Docket documents can be downloaded from TCEQ's online search for Commission Issued Orders: <https://www14.tceq.texas.gov/epic/CIO/>

**TCEQ ID:** TX0071579; WQ0010964001  
**Case No:** 25773  
**Program:** WQ  
**Type :** ADMINORDER  
**Penalty Assessed(\$):** 12773  
**Penalty Deferred(\$):** 2555  
**Payable Amount(\$):** 10218  
**Sep Offset(\$):** 0

<u>1</u>	5 of 8	SE	0.06 / 309.55	490.05 / -19	WEST PLANT LOCATED ON INDUSTRIAL BLVD APPROX 1500' W OF THE INTERSECTION OF FM 514 AND HWY 69 IN RAINS COUNTY POINT TX	NOE
----------	--------	----	---------------	--------------	---	-----

**Regulatd Entity No:** RN101720381  
**Physical County:** RAINS  
**Business Type:** DOMESTIC  
**Latitude:**  
**Longitude:**

**Details**

**Investigation No:** 1301307  
**Customer No:** CN600681993  
**Violation Track No:** 591891  
**Violation Status:** RESOLVED  
**Violation Category:** B  
**Customer Name:** CITY OF POINT  
**Violation Allegation:** Failure to submit sludge monitoring results at the intervals specified in the permit as documented by a TCEQ record review.  
**Violation Resolution:** In an ED Recognized statement, by 4/19/2016, the Respondent submitted the annual sludge report ending 7/2015.  
**Mailing Address:** 127 LOCUST ST  
**Mailing City:** POINT  
**Mailing State:** TX

**NOE Date:** 02/09/2016  
**Media:** WATER  
**TCEQ Docket No:** 2016-0235-MWD-E  
**Docket Effect Dt:** 03/07/2017  
**Rule Citation:** 305.125(17)

Map Key	Number of Records	Direction	Distance (mi/ft)	Elev/Diff (ft)	Site	DB
<b>Mailing Zip Code:</b>		75472-5802				

**Details**

<b>Investigation No:</b>	1301307	<b>NOE Date:</b>	02/09/2016
<b>Customer No:</b>	CN600681993	<b>Media:</b>	WATER
<b>Violation Track No:</b>	591888	<b>TCEQ Docket No:</b>	2016-0235-MWD-E
<b>Violation Status:</b>	RESOLVED	<b>Docket Effect Dt:</b>	03/07/2017
<b>Violation Category:</b>	A	<b>Rule Citation:</b>	305.125(17)
<b>Customer Name:</b>	CITY OF POINT		
<b>Violation Allegation:</b>	Failure to submit effluent monitoring results at the intervals specified in the permit substantially interfering with the ability to determine compliance status as documented by a TCEQ record review.		
<b>Violation Resolution:</b>	In an ED Recognized statement, by 4/19/2016, the Respondent submitted Discharge Monitoring Reports for the months of 6/2015, 7/2015, 8/2015, 9/2015 and 10/2015.		
<b>Mailing Address:</b>	127 LOCUST ST		
<b>Mailing City:</b>	POINT		
<b>Mailing State:</b>	TX		
<b>Mailing Zip Code:</b>	75472-5802		

<u>1</u>	6 of 8	SE	0.06 / 309.55	490.05 / -19	WEST PLANT 127 LOCUST ST LOCATED ON INDUSTRIAL BLVD APPROX 1500' W OF THE INTERSECTION OF FM 514 AND HWY 69 IN RAINS COUNTY POINT TX 75472	ORD
----------	--------	----	---------------	--------------	--	-----

<b>Docket No:</b>	2016-0235-MWD-E	<b>TCEQ ID:</b>	
<b>Reg Ent No:</b>	RN101720381	<b>Case No:</b>	51894
<b>Customer No:</b>		<b>Program:</b>	
<b>Eff Dt:</b>	3/7/2017	<b>Type :</b>	ADMINORDER
<b>Status:</b>	EFFECTIVE	<b>Penalty Assessed(\$):</b>	
<b>Status Dt:</b>	3/7/2017	<b>Penalty Deferred(\$):</b>	
<b>Dist Court No:</b>		<b>Payable Amount(\$):</b>	
<b>Resolution ID:</b>	271480932016048	<b>Sep Offset(\$):</b>	
<b>County:</b>	RAINS		
<b>Respondent Name:</b>			
<b>Reg Ent Name:</b>	WEST PLANT		
<b>Phys Loc Desc:</b>	LOCATED ON INDUSTRIAL BLVD APPROX 1500' W OF THE INTERSECTION OF FM 514 AND HWY 69 IN RAINS COUNTY		
<b>Cost Amt:</b>			
<b>CT Costs Amt:</b>			
<b>Atty Fee in CT Order Amt:</b>			
<b>Original Source:</b>	Administrative Orders Issued		
<b>Note:</b>	Docket documents can be downloaded from TCEQ's online search for Commission Issued Orders: <a href="https://www14.tceq.texas.gov/epic/CIO/">https://www14.tceq.texas.gov/epic/CIO/</a>		

<u>1</u>	7 of 8	SE	0.06 / 309.55	490.05 / -19	EAST PLANT 127 LOCUST ST LOCATED APPROX 2100' E OF THE INTERSECTION OF FM 47 AND HWY 69 IN POINT IN RAINS COUNTY POINT TX 75472	ORD
----------	--------	----	---------------	--------------	---	-----

<b>Docket No:</b>	2016-0235-MWD-E	<b>TCEQ ID:</b>	TX0071544; TX0071579; WQ0010964001; WQ0010964002
<b>Reg Ent No:</b>	RN101612984	<b>Case No:</b>	51894
<b>Customer No:</b>	CN600681993	<b>Program:</b>	WQ
<b>Eff Dt:</b>	3/7/2017	<b>Type :</b>	ADMINORDER
<b>Status:</b>	EFFECTIVE	<b>Penalty Assessed(\$):</b>	3055
<b>Status Dt:</b>	3/7/2017	<b>Penalty Deferred(\$):</b>	611
<b>Dist Court No:</b>		<b>Payable Amount(\$):</b>	2444
<b>Resolution ID:</b>	271480932016048	<b>Sep Offset(\$):</b>	0
<b>County:</b>	RAINS		

Map Key	Number of Records	Direction	Distance (mi/ft)	Elev/Diff (ft)	Site	DB
<b>Respondent Name:</b>		CITY OF POINT				
<b>Reg Ent Name:</b>		EAST PLANT				
<b>Phys Loc Desc:</b>		LOCATED APPROX 2100' E OF THE INTERSECTION OF FM 47 AND HWY 69 IN POINT IN RAINS COUNTY				
<b>Cost Amt:</b>						
<b>CT Costs Amt:</b>						
<b>Atty Fee in CT Order Amt:</b>						
<b>Original Source:</b>		Administrative Orders Issued				
<b>Note:</b>		Docket documents can be downloaded from TCEQ's online search for Commission Issued Orders: <a href="https://www14.tceq.texas.gov/epic/CIO/">https://www14.tceq.texas.gov/epic/CIO/</a>				

<u>1</u>	8 of 8	SE	0.06 / 309.55	490.05 / -19	WEST PLANT 127 LOCUST ST LOCATED ON INDUSTRIAL BLVD APPROX 1500' W OF THE INTERSECTION OF FM 514 AND HWY 69 IN RAINS COUNTY POINT TX 75472	ORD
----------	--------	----	------------------	-----------------	--	-----

<b>Docket No:</b>	2016-0235-MWD-E	<b>TCEQ ID:</b>	TX0071544; TX0071579; WQ0010964001; WQ0010964002
<b>Reg Ent No:</b>	RN101720381	<b>Case No:</b>	51894
<b>Customer No:</b>	CN600681993	<b>Program:</b>	WQ
<b>Eff Dt:</b>	3/7/2017	<b>Type :</b>	ADMINORDER
<b>Status:</b>	EFFECTIVE	<b>Penalty Assessed(\$):</b>	3055
<b>Status Dt:</b>	3/7/2017	<b>Penalty Deferred(\$):</b>	611
<b>Dist Court No:</b>		<b>Payable Amount(\$):</b>	2444
<b>Resolution ID:</b>	271480932016048	<b>Sep Offset(\$):</b>	0
<b>County:</b>	RAINS		
<b>Respondent Name:</b>	CITY OF POINT		
<b>Reg Ent Name:</b>	WEST PLANT		
<b>Phys Loc Desc:</b>	LOCATED ON INDUSTRIAL BLVD APPROX 1500' W OF THE INTERSECTION OF FM 514 AND HWY 69 IN RAINS COUNTY		
<b>Cost Amt:</b>			
<b>CT Costs Amt:</b>			
<b>Atty Fee in CT Order Amt:</b>			
<b>Original Source:</b>	Administrative Orders Issued		
<b>Note:</b>	Docket documents can be downloaded from TCEQ's online search for Commission Issued Orders: <a href="https://www14.tceq.texas.gov/epic/CIO/">https://www14.tceq.texas.gov/epic/CIO/</a>		

<u>2</u>	1 of 3	SE	0.31 / 1,635.57	513.70 / 5	AAA WIRE PRODUCTS HIGHWAY 69 POINT TX 75472	CERCLIS
----------	--------	----	--------------------	---------------	---	---------

<b>Site ID:</b>	0602359	<b>RNPL Status Code:</b>	N
<b>Site EPA ID:</b>	TXD087605267	<b>NPL Status:</b>	Not on the NPL
<b>Site Street Address 2:</b>		<b>RFED Facility Code:</b>	N
<b>Site County Name:</b>	RAINS	<b>RFED Facility Desc:</b>	Not a Federal Facility
<b>Site FIPS Code:</b>	48379	<b>USGS Hydro Unit No.:</b>	12010003
<b>Region Code:</b>	06	<b>Site Cong. Dist. Code:</b>	04
<b>Site SMSA No.:</b>		<b>ROT Desc:</b>	Private
<b>Site Prim. Latitude:</b>	32D55M54S	<b>FR NPL Update No.:</b>	
<b>Site Prim. Longitude:</b>	095D52M12S	<b>RFRA Code:</b>	
<b>Lat Long Source:</b>			
<b>RNON NPL Status Desc:</b>	NFRAP-Site does not qualify for the NPL based on existing information		

**CERCLIS Assess History**

<b>OU ID:</b>	00	<b>RALT Short Name:</b>	State (Fund)
<b>Act Code ID:</b>	001	<b>Act Start Date:</b>	
<b>RAT Code:</b>	OO	<b>Act Complete Date:</b>	9/20/2001 00:00:00
<b>RAT Short Name:</b>	SITE REASS	<b>AGT Order No.:</b>	162
<b>RAT Name:</b>	SITE REASSESSMENT	<b>SH OU:</b>	
<b>RAT Hist. Only Flag:</b>		<b>SH Code:</b>	
<b>RAT NSI Indicator:</b>	B	<b>SH Seq:</b>	

Map Key	Number of Records	Direction	Distance (mi/ft)	Elev/Diff (ft)	Site	DB
---------	-------------------	-----------	------------------	----------------	------	----

RAT Level:	1				SH Start Date:	
RAT DEF OU:	00				SH Complete Date:	
RFBS Code:					SH Lead:	
SPA Code:	13					
RAT Def:						Superfund is expending extramural resources to determine/update the status of site assessment activities at a site or site conditions have changed and the Region needs to update and possibly reassess a previously made decision.
Site Desc:						
Site Alias:						

**CERCLIS Assess History**

OU ID:	00				RALT Short Name:	
Act Code ID:					Act Start Date:	
RAT Code:					Act Complete Date:	
RAT Short Name:					AGT Order No.:	0
RAT Name:					SH OU:	
RAT Hist. Only Flag:					SH Code:	
RAT NSI Indicator:					SH Seq:	
RAT Level:					SH Start Date:	
RAT DEF OU:					SH Complete Date:	
RFBS Code:					SH Lead:	
SPA Code:						
RAT Def:						
Site Desc:						FABRICATEO WIRE PRODUCTS FROM CARBON STEEL MONITORED BY RCRA
Site Alias:						AAA WIRE PRODUCTS,,RAINS,TX,;

**CERCLIS Assess History**

OU ID:	00				RALT Short Name:	EPA Fund
Act Code ID:	001				Act Start Date:	
RAT Code:	DS				Act Complete Date:	3/1/1980 00:00:00
RAT Short Name:	DISCVRY				AGT Order No.:	10
RAT Name:	DISCOVERY				SH OU:	
RAT Hist. Only Flag:					SH Code:	
RAT NSI Indicator:	B				SH Seq:	
RAT Level:	1				SH Start Date:	
RAT DEF OU:	00				SH Complete Date:	
RFBS Code:					SH Lead:	
SPA Code:	13					
RAT Def:						The process by which a potential hazardous waste site is brought to the attention of the EPA. The process can occur through the use of several mechanisms such as a phone call or referral by another government agency.
Site Desc:						
Site Alias:						

**CERCLIS Assess History**

OU ID:	00				RALT Short Name:	EPA Fund
Act Code ID:	001				Act Start Date:	
RAT Code:	PA				Act Complete Date:	3/1/1980 00:00:00
RAT Short Name:	PA				AGT Order No.:	130
RAT Name:	PRELIMINARY ASSESSMENT				SH OU:	
RAT Hist. Only Flag:					SH Code:	
RAT NSI Indicator:	B				SH Seq:	
RAT Level:	1				SH Start Date:	
RAT DEF OU:	00				SH Complete Date:	
RFBS Code:	P				SH Lead:	
SPA Code:	13					
RAT Def:						Collection of diverse existing information about the source and nature of the site hazard. It is EPA policy to complete the preliminary assessment within one year of site discovery.
Site Desc:						
Site Alias:						

Map Key	Number of Records	Direction	Distance (mi/ft)	Elev/Diff (ft)	Site	DB
---------	-------------------	-----------	------------------	----------------	------	----

**CERCLIS Assess History**

<b>OU ID:</b>	00	<b>RALT Short Name:</b>	EPA In-House
<b>Act Code ID:</b>	001	<b>Act Start Date:</b>	
<b>RAT Code:</b>	VS	<b>Act Complete Date:</b>	3/1/1980 00:00:00
<b>RAT Short Name:</b>	ARCH SITE	<b>AGT Order No.:</b>	1500
<b>RAT Name:</b>	ARCHIVE SITE	<b>SH OU:</b>	
<b>RAT Hist. Only Flag:</b>		<b>SH Code:</b>	
<b>RAT NSI Indicator:</b>	B	<b>SH Seq:</b>	
<b>RAT Level:</b>	1	<b>SH Start Date:</b>	
<b>RAT DEF OU:</b>	00	<b>SH Complete Date:</b>	
<b>RFBS Code:</b>		<b>SH Lead:</b>	
<b>SPA Code:</b>	13		
<b>RAT Def:</b>	The decision is made that no further activity is planned at the site.		
<b>Site Desc:</b>			
<b>Site Alias:</b>			

**CERCLIS Assess History**

<b>OU ID:</b>	00	<b>RALT Short Name:</b>	EPA Fund
<b>Act Code ID:</b>	001	<b>Act Start Date:</b>	3/1/1980 00:00:00
<b>RAT Code:</b>	SI	<b>Act Complete Date:</b>	3/1/1980 00:00:00
<b>RAT Short Name:</b>	SI	<b>AGT Order No.:</b>	160
<b>RAT Name:</b>	SITE INSPECTION	<b>SH OU:</b>	
<b>RAT Hist. Only Flag:</b>		<b>SH Code:</b>	
<b>RAT NSI Indicator:</b>	B	<b>SH Seq:</b>	
<b>RAT Level:</b>	1	<b>SH Start Date:</b>	
<b>RAT DEF OU:</b>	00	<b>SH Complete Date:</b>	
<b>RFBS Code:</b>	P	<b>SH Lead:</b>	
<b>SPA Code:</b>	13		
<b>RAT Def:</b>	The process of collecting site data and samples to characterize the severity of the hazard for the hazard ranking score and/or enforcement support.		
<b>Site Desc:</b>			
<b>Site Alias:</b>			

<u>2</u>	2 of 3	SE	0.31 / 1,635.57	513.70 / 5	AAA WIRE PRODUCTS HIGHWAY 69 POINT TX 75472	CERCLIS NFRAP
----------	--------	----	--------------------	---------------	---	------------------

<b>Site ID:</b>	602359	<b>Site FIPS Code:</b>	48379
<b>Site EPA ID:</b>	TXD087605267	<b>Region Code:</b>	6
<b>Site Parent ID:</b>		<b>Site Cong. Dist. Code:</b>	4
<b>Site County Name:</b>	RAINS	<b>Federal Facility:</b>	
<b>Parent Site Name:</b>			

**CERCLIS-NFRAP Assess History**

<b>OU ID:</b>	0	<b>Act Start Date:</b>	
<b>Act Code ID:</b>	1	<b>Act Complete Date:</b>	3/1/1980
<b>RAT Code:</b>	PA	<b>AGT Order No.:</b>	130
<b>RAT Short Name:</b>	PA	<b>SH OU:</b>	
<b>RAT Name:</b>	PRELIMINARY ASSESSMENT	<b>SH Code:</b>	
<b>RAT Hist. Only Flag:</b>		<b>SH Seq:</b>	
<b>RAT NSI Indicator:</b>	B	<b>SH Start Date:</b>	
<b>RAT Level:</b>	1	<b>SH Complete Date:</b>	
<b>RAT DEF OU:</b>	00	<b>SH Lead:</b>	
<b>RFBS Code:</b>	P	<b>SH Qual:</b>	
<b>SPA Code:</b>	13	<b>RAQ Act. Qual Short:</b>	Deferred to RCRA
<b>RALT Short Name:</b>	EPA Fund	<b>RNPL Status Code:</b>	N
<b>RAT Def:</b>	Collection of diverse existing information about the source and nature of the site hazard. It is EPA policy to complete the preliminary assessment within one year of site discovery.		
<b>RNON NPL Status Desc:</b>	NFRAP-Site does not qualify for the NPL based on existing information		

**CERCLIS-NFRAP Assess History**

Map Key	Number of Records	Direction	Distance (mi/ft)	Elev/Diff (ft)	Site	DB
---------	-------------------	-----------	------------------	----------------	------	----

**OU ID:** 0  
**Act Code ID:** 1  
**RAT Code:** DS  
**RAT Short Name:** DISCVRY  
**RAT Name:** DISCOVERY  
**RAT Hist. Only Flag:**  
**RAT NSI Indicator:** B  
**RAT Level:** 1  
**RAT DEF OU:** 00  
**RFBS Code:**  
**SPA Code:** 13  
**RALT Short Name:** EPA Fund  
**RAT Def:** The process by which a potential hazardous waste site is brought to the attention of the EPA. The process can occur through the use of several mechanisms such as a phone call or referral by another government agency. NFRAP-Site does not qualify for the NPL based on existing information  
**Act Start Date:**  
**Act Complete Date:** 3/1/1980  
**AGT Order No.:** 10  
**SH OU:**  
**SH Code:**  
**SH Seq:**  
**SH Start Date:**  
**SH Complete Date:**  
**SH Lead:**  
**SH Qual:**  
**RAQ Act. Qual Short:**  
**RNPL Status Code:** N  
**RNON NPL Status Desc:**

**CERCLIS-NFRAP Assess History**

**OU ID:** 0  
**Act Code ID:** 1  
**RAT Code:** SI  
**RAT Short Name:** SI  
**RAT Name:** SITE INSPECTION  
**RAT Hist. Only Flag:**  
**RAT NSI Indicator:** B  
**RAT Level:** 1  
**RAT DEF OU:** 00  
**RFBS Code:** P  
**SPA Code:** 13  
**RALT Short Name:** EPA Fund  
**RAT Def:** The process of collecting site data and samples to characterize the severity of the hazard for the hazard ranking score and/or enforcement support. NFRAP-Site does not qualify for the NPL based on existing information  
**Act Start Date:** 3/1/1980  
**Act Complete Date:** 3/1/1980  
**AGT Order No.:** 160  
**SH OU:**  
**SH Code:**  
**SH Seq:**  
**SH Start Date:**  
**SH Complete Date:**  
**SH Lead:**  
**SH Qual:**  
**RAQ Act. Qual Short:** Deferred to RCRA  
**RNPL Status Code:** N  
**RNON NPL Status Desc:**

**CERCLIS-NFRAP Assess History**

**OU ID:** 0  
**Act Code ID:** 1  
**RAT Code:** VS  
**RAT Short Name:** ARCH SITE  
**RAT Name:** ARCHIVE SITE  
**RAT Hist. Only Flag:**  
**RAT NSI Indicator:** B  
**RAT Level:** 1  
**RAT DEF OU:** 00  
**RFBS Code:**  
**SPA Code:** 13  
**RALT Short Name:** EPA In-House  
**RAT Def:** The decision is made that no further activity is planned at the site. NFRAP-Site does not qualify for the NPL based on existing information  
**Act Start Date:**  
**Act Complete Date:** 3/1/1980  
**AGT Order No.:** 1500  
**SH OU:**  
**SH Code:**  
**SH Seq:**  
**SH Start Date:**  
**SH Complete Date:**  
**SH Lead:**  
**SH Qual:**  
**RAQ Act. Qual Short:**  
**RNPL Status Code:** N  
**RNON NPL Status Desc:**

**CERCLIS-NFRAP Assess History**

**OU ID:** 0  
**Act Code ID:** 1  
**RAT Code:** OO  
**RAT Short Name:** SITE REASS  
**RAT Name:** SITE REASSESSMENT  
**RAT Hist. Only Flag:**  
**RAT NSI Indicator:** B  
**RAT Level:** 1  
**RAT DEF OU:** 00  
**RFBS Code:**  
**SPA Code:** 13  
**RALT Short Name:** State (Fund)  
**Act Start Date:**  
**Act Complete Date:** 9/20/2001  
**AGT Order No.:** 162  
**SH OU:**  
**SH Code:**  
**SH Seq:**  
**SH Start Date:**  
**SH Complete Date:**  
**SH Lead:**  
**SH Qual:**  
**RAQ Act. Qual Short:** NFRAP  
**RNPL Status Code:** N  
**RNON NPL Status Desc:**

Map Key	Number of Records	Direction	Distance (mi/ft)	Elev/Diff (ft)	Site	DB
---------	-------------------	-----------	------------------	----------------	------	----

**RAT Def:** Superfund is expending extramural resources to determine/update the status of site assessment activities at a site or site conditions have changed and the Region needs to update and possibly reassess a previously made decision.

**RNON NPL Status Desc:** NFRAP-Site does not qualify for the NPL based on existing information

<u>2</u>	3 of 3	SE	0.31 / 1,635.57	513.70 / 5	AAA WIRE PRODUCTS HIGHWAY 69 POINT TX 75472	SEMS ARCHIVE
----------	--------	----	-----------------	------------	---	-----------------

<b>Site ID:</b>	0602359	<b>FIPS Code:</b>	48379
<b>EPA ID:</b>	TXD087605267	<b>Cong District:</b>	04
<b>Superfund Alt Agmt:</b>	No	<b>Region:</b>	06
<b>Federal Facility:</b>	No	<b>County:</b>	RAINS
<b>FF Docket:</b>	No		
<b>NPL:</b>	Not on the NPL		
<b>Non NPL Status:</b>	NFRAP-Site does not qualify for the NPL based on existing information		

**Action Information**

<b>Operable Units:</b>	00	<b>Qual:</b>	N
<b>Action Code:</b>	OO	<b>SEQ:</b>	1
<b>Action Name:</b>	SITE REASS	<b>FF:</b>	N
<b>Start Actual:</b>		<b>FF Docket:</b>	N
<b>Finish Actual:</b>	09/20/2001	<b>Region:</b>	06
<b>Curr Action Lead:</b>	St Perf		

<b>Operable Units:</b>	00	<b>Qual:</b>	
<b>Action Code:</b>	DS	<b>SEQ:</b>	1
<b>Action Name:</b>	DISCVRY	<b>FF:</b>	N
<b>Start Actual:</b>	03/01/1980	<b>FF Docket:</b>	N
<b>Finish Actual:</b>	03/01/1980	<b>Region:</b>	06
<b>Curr Action Lead:</b>	EPA Perf		

<b>Operable Units:</b>	00	<b>Qual:</b>	D
<b>Action Code:</b>	PA	<b>SEQ:</b>	1
<b>Action Name:</b>	PA	<b>FF:</b>	N
<b>Start Actual:</b>		<b>FF Docket:</b>	N
<b>Finish Actual:</b>	03/01/1980	<b>Region:</b>	06
<b>Curr Action Lead:</b>	EPA Perf		

<b>Operable Units:</b>	00	<b>Qual:</b>	
<b>Action Code:</b>	VS	<b>SEQ:</b>	1
<b>Action Name:</b>	ARCH SITE	<b>FF:</b>	N
<b>Start Actual:</b>		<b>FF Docket:</b>	N
<b>Finish Actual:</b>	03/01/1980	<b>Region:</b>	06
<b>Curr Action Lead:</b>	EPA Perf In-Hse		

<b>Operable Units:</b>	00	<b>Qual:</b>	D
<b>Action Code:</b>	SI	<b>SEQ:</b>	1
<b>Action Name:</b>	SI	<b>FF:</b>	N
<b>Start Actual:</b>	03/01/1980	<b>FF Docket:</b>	N
<b>Finish Actual:</b>	03/01/1980	<b>Region:</b>	06
<b>Curr Action Lead:</b>	EPA Perf		

<u>3</u>	1 of 2	ESE	0.38 / 2,016.62	510.06 / 1	EXTREME METAL FINISHING 501 INDUSTRIAL BLVD. POINT TX	CERCLIS
----------	--------	-----	-----------------	------------	---	---------

<b>Site ID:</b>	0606781	<b>RNPL Status Code:</b>	N
<b>Site EPA ID:</b>	TXR000058388	<b>NPL Status:</b>	Not on the NPL
<b>Site Street Address 2:</b>		<b>RFED Facility Code:</b>	N
<b>Site County Name:</b>	RAINS	<b>RFED Facility Desc:</b>	Not a Federal Facility
<b>Site FIPS Code:</b>	48379	<b>USGS Hydro Unit No.:</b>	
<b>Region Code:</b>	06	<b>Site Cong. Dist. Code:</b>	
<b>Site SMSA No.:</b>		<b>ROT Desc:</b>	
<b>Site Prim. Latitude:</b>		<b>FR NPL Update No.:</b>	

Map Key	Number of Records	Direction	Distance (mi/ft)	Elev/Diff (ft)	Site	DB
---------	-------------------	-----------	------------------	----------------	------	----

**Site Prim. Longitude:** \_\_\_\_\_ **RFRA Code:** \_\_\_\_\_  
**Lat Long Source:** \_\_\_\_\_  
**RNON NPL Status Desc:** Removal Only Site (No Site Assessment Work Needed)

**CERCLIS Site Contact Name(s)**

**Person ID:** 6272897.00  
**First Name:** Bret  
**Last Name:** Kendrick  
**Phone No.:** 2146652240  
**Email:**

**CERCLIS Site Contact Name(s)**

**Person ID:** 13000809.00  
**First Name:** Roberto  
**Last Name:** Bernier  
**Phone No.:** 2146658376  
**Email:** bernier.roberto@epa.gov

**CERCLIS Assess History**

<b>OU ID:</b> 00	<b>RALT Short Name:</b>
<b>Act Code ID:</b>	<b>Act Start Date:</b>
<b>RAT Code:</b>	<b>Act Complete Date:</b>
<b>RAT Short Name:</b>	<b>AGT Order No.:</b> 0
<b>RAT Name:</b>	<b>SH OU:</b>
<b>RAT Hist. Only Flag:</b>	<b>SH Code:</b>
<b>RAT NSI Indicator:</b>	<b>SH Seq:</b>
<b>RAT Level:</b>	<b>SH Start Date:</b>
<b>RAT DEF OU:</b>	<b>SH Complete Date:</b>
<b>RFBS Code:</b>	<b>SH Lead:</b>
<b>SPA Code:</b>	
<b>RAT Def:</b>	
<b>Site Desc:</b> No description available	
<b>Site Alias:</b> No alias data available	

**CERCLIS Assess History**

<b>OU ID:</b> 00	<b>RALT Short Name:</b> PRP Rsp Fed
<b>Act Code ID:</b> 001	<b>Act Start Date:</b> 3/5/2007 00:00:00
<b>RAT Code:</b> BB	<b>Act Complete Date:</b>
<b>RAT Short Name:</b> PRP RV	<b>AGT Order No.:</b> 90
<b>RAT Name:</b> POTENTIALLY RESPONSIBLE PARTY REMOVAL	<b>SH OU:</b>
<b>RAT Hist. Only Flag:</b>	<b>SH Code:</b>
<b>RAT NSI Indicator:</b> B	<b>SH Seq:</b>
<b>RAT Level:</b> 1	<b>SH Start Date:</b>
<b>RAT DEF OU:</b> 00	<b>SH Complete Date:</b>
<b>RFBS Code:</b> V	<b>SH Lead:</b>
<b>SPA Code:</b> 08	
<b>RAT Def:</b>	
<b>Site Desc:</b> Provides for oversight of Potentially Responsible Party (PRP) response action for removals, including all activities for monitoring and supervising the performance of PRPs to determine whether such performance is consistent with the requirements of the administrative orders on consent, unilateral administrative orders, consent decrees, judicial decrees, information agreements, and compliance schedules.	
<b>Site Alias:</b>	

<u>3</u>	2 of 2	ESE	0.38 / 2,016.62	510.06 / 1	EXTREME METAL FINISHING 501 INDUSTRIAL BLVD. POINT TX	SEMS
----------	--------	-----	--------------------	---------------	---	------

**EPA ID:** TXR000058388 **Pgm Sys ID:** TXR000058388

Map Key	Number of Records	Direction	Distance (mi/ft)	Elev/Diff (ft)	Site	DB
---------	-------------------	-----------	------------------	----------------	------	----

<b>Primary Name(MAP):</b>	EXTREME METAL FINISHING	<b>Loc Address(MAP):</b>	501 INDUSTRIAL BLVD.
<b>City Name:</b>	POINT	<b>Postal Code:</b>	75472
<b>Site Name:</b>	EXTREME METAL FINISHING	<b>County Name:</b>	RAINS
<b>Street Address:</b>	501 INDUSTRIAL BLVD.	<b>Latitude83:</b>	32.933757
<b>Street Address 2:</b>		<b>Longitude83:</b>	-95.874608
<b>City:</b>	POINT	<b>PGM SYS ID(CalOES):</b>	TXR000058388
<b>State:</b>	TX	<b>Name(CalOES):</b>	EXTREME METAL FINISHING
<b>Zip:</b>		<b>Loc Addr(CalOES):</b>	501 INDUSTRIAL BLVD.
<b>County:</b>	RAINS	<b>City(CalOES):</b>	POINT
<b>Latitude:</b>	32.934896	<b>Postal(CalOES):</b>	75472
<b>Longitude:</b>	-95.875898	<b>County(CalOES):</b>	RAINS
<b>Latitude83(CalOES):</b>	32.933757	<b>Longitude83(CalOES):</b>	-95.874608
<b>Data Source:</b>	EPA Superfund Data and Reports Active Site Inventory (List 8R Active);EPA FRS Interests Map - SEMS;CalOES EPA RCRA TSDf Map - SEMS		

**Site Level Information**

<b>Site ID:</b>	0606781	<b>Superfund Alt Agmt:</b>	No
<b>NPL:</b>	Not on the NPL	<b>FIPS Code:</b>	48379
<b>Federal Facility:</b>	No	<b>Cong District:</b>	
<b>FF Docket:</b>	No	<b>Region:</b>	06
<b>Non NPL Status:</b>	Removal Only Site (No Site Assessment Work Needed)		

**Action Information**

<b>Operable Units:</b>	00	<b>Start Actual:</b>	03/05/2007
<b>Action Code:</b>	BB	<b>Finish Actual:</b>	03/31/2007
<b>Action Name:</b>	PRP RV	<b>Qual:</b>	S
<b>SEQ:</b>	1	<b>Curr Action Lead:</b>	EPA Ovrsght

**REST Information**

<b>Registry ID:</b>	110030737415	<b>Pgm Sys Acnrm:</b>	SEMS
<b>Active Status:</b>	NOT ON THE NPL	<b>Accuracy Value:</b>	50
<b>Key Field:</b>	SEMSTXR000058388	<b>HUC8 Code:</b>	12010001
<b>Interest Type:</b>	SUPERFUND (NON-NPL)	<b>HUC 12:</b>	
<b>Fed Agency Name:</b>		<b>Federal Land Ind:</b>	
<b>Fed Facility Code:</b>		<b>Public Ind:</b>	Y
<b>EPA Region Code:</b>	06	<b>Pgm Report:</b>	no data yet
<b>Collect Mth Desc:</b>	ADDRESS MATCHING-HOUSE NUMBER		
<b>Ref Point Desc:</b>	ENTRANCE POINT OF A FACILITY OR STATION		
<b>Fac Url:</b>	<a href="https://ofmpub.epa.gov/frs_public2/fii_query_detail.disp_program_facility?p_registry_id=110030737415">https://ofmpub.epa.gov/frs_public2/fii_query_detail.disp_program_facility?p_registry_id=110030737415</a>		
<b>Program Url:</b>			
<b>Pgm Report Url:</b>	no data yet		
<b>Fips Code:</b>	48379		

**CalOES EPA RCRA TSDf - SEMS**

<b>Registry ID:</b>	110030737415	<b>HUC 12:</b>	
<b>Interest Ttpe:</b>	SUPERFUND (NON-NPL)	<b>Collect Method:</b>	ADDRESS MATCHING-HOUSE NUMBER
<b>Active Status:</b>	NOT ON THE NPL	<b>Accuracy Value:</b>	50
<b>Pgm Sys Acnrm:</b>	SEMS	<b>Ref Point Desc:</b>	ENTRANCE POINT OF A FACILITY OR STATION
<b>Federal Ag:</b>		<b>EPA Region:</b>	06
<b>Federal La:</b>		<b>Key Field:</b>	SEMSTXR000058388
<b>Fed Facility Cd:</b>		<b>Create Dt:</b>	2021/10/26 00:00:00+00
<b>Public Ind:</b>	Y	<b>Update Dt:</b>	2021/11/24 13:48:55+00
<b>FIPS Code:</b>	48379	<b>Last Reported Dt:</b>	
<b>HUC8 Code:</b>	12010001		
<b>Pgm Report:</b>	no data yet		
<b>Program Url:</b>			
<b>Fac Url:</b>	<a href="https://ofmpub.epa.gov/frs_public2/fii_query_detail.disp_program_facility?p_registry_id=110030737415">https://ofmpub.epa.gov/frs_public2/fii_query_detail.disp_program_facility?p_registry_id=110030737415</a>		

Map Key	Number of Records	Direction	Distance (mi/ft)	Elev/Diff (ft)	Site	DB
<u>4</u>	1 of 1	ESE	0.40 / 2,122.60	510.50 / 2	EXTREME METAL FINISHING, INC. (TXR05R485)	PFAS IND

**POINT TX**

<b>Status:</b>	Inactive	<b>Fac Fips Code:</b>	48379
<b>Industry:</b>	Metal Coating	<b>Fac Indian Cntry Flg:</b>	N
<b>Compliance Status:</b>	No Violation Identified	<b>Fac Derived Huc:</b>	12010001
<b>EPA Programs:</b>	RCRA	<b>Fac Derived Wbd:</b>	120100010407
<b>Federal Facility:</b>	No	<b>Fac Derived Cd113:</b>	04
<b>Federal Agency:</b>	-	<b>Fac Derived Cb2010:</b>	483799502001066
<b>Fac Snc Flg:</b>	N	<b>Fac Informal Count:</b>	0
<b>AIR Flg:</b>	N	<b>Last Informal Action:</b>	11/19/2008
<b>NPDES Flg:</b>	N	<b>Formal Action Count:</b>	0
<b>SDWIS Flg:</b>	N	<b>Last Formal Action:</b>	3/7/2017
<b>RCRA Flg:</b>	Y	<b>Fac Total Penalties:</b>	0
<b>TRI Flg:</b>	N	<b>Fac Penalty Count:</b>	-
<b>GHG Flg:</b>	N	<b>Date Last Penalty:</b>	3/7/2017
<b>TRI IDs:</b>	-	<b>Last Penalty Amt:</b>	183350
<b>TRI Releases Trnsfrs:</b>	-	<b>Fac Qtrs With Nc:</b>	0
<b>TRI on Site Releases:</b>	-	<b>Programs With Snc:</b>	0
<b>TRI off Site Trnsfrs:</b>	-	<b>Fac Percent Minority:</b>	13.133
<b>TRI Reporter:</b>	-	<b>Fac Pop Den:</b>	53.08
<b>Fac Imp Water Flg:</b>	-	<b>Count:</b>	1
<b>Fac Major Flg:</b>	-	<b>Fac County:</b>	RAINS
<b>Fac Active Flg:</b>	-	<b>State Other :</b>	
<b>Fac Inspection Count:</b>	0	<b>Region:</b>	06
<b>Date Last Inspection:</b>	7/9/2009	<b>Latitude:</b>	32.93462
<b>Days Last Inspection:</b>	5028	<b>Longitude:</b>	-95.87556
<b>Fac Derived Tribes:</b>	-		
<b>AIR IDs:</b>	-		
<b>CAA Permit Types:</b>	-		
<b>CAA NAICS:</b>	-		
<b>CAA SICS:</b>	-		
<b>NPDES IDs:</b>	-		
<b>CWA Permit Types:</b>	-		
<b>CWA NAICS:</b>	-		
<b>CWA SICS:</b>	-		
<b>RCRA IDs:</b>	TXR000058388		
<b>RCRA Permit Types:</b>	Other		
<b>RCRA NAICS:</b>	332813		
<b>SDWA IDs:</b>	-		
<b>SDWA System Types:</b>	-		
<b>SDWA Compliance Status:</b>	-		
<b>SDWA Snc Flg:</b>	N		
<b>Fac Collection Meth:</b>	ADDRESS MATCHING-HOUSE NUMBER		
<b>EJSCREEN Flag Us:</b>	N		
<b>EJSCREEN Report:</b>	<a href="https://ejscreen.epa.gov/mapper/mobile/EJSCREEN_mobile.aspx?geometry=%7B%22x%22:-95.87556,%22y%22:32.93462,%22spatialReference%22:%7B%22wkid%22:4326%7D%7D&amp;unit=9035&amp;areatype=&amp;areaid=&amp;basemap=streets&amp;distance=1">https://ejscreen.epa.gov/mapper/mobile/EJSCREEN_mobile.aspx?geometry=%7B%22x%22:-95.87556,%22y%22:32.93462,%22spatialReference%22:%7B%22wkid%22:4326%7D%7D&amp;unit=9035&amp;areatype=&amp;areaid=&amp;basemap=streets&amp;distance=1</a> <a href="https://echo.epa.gov/detailed-facility-report?fid=110024266300">https://echo.epa.gov/detailed-facility-report?fid=110024266300</a>		
<b>ECHO Facility Report:</b>			

## Unplottable Summary

**Total: 13 Unplottable sites**

DB	Company Name/Site Name	Address	City	Zip	ERIS ID
ERNS		US HWY 69 SOUTHBOUND <i>NRC Report No: 388537</i>	EMORY TX		806567735
FINDS/FRS	RAINS ISD	HWY 69 NW <i>Registry ID: 110011806313</i>	EMORY TX	75440	816326296
FINDS/FRS	DENNIS MINI MART	HWY 69 TOWNSIDE <i>Registry ID: 110034646337</i>	EMORY TX	75440	816324964
HIST RCRA GEN	AAA WIRE PRODUSTS SERVICE	HWY 69 CITY LIMITS Hwy 69 City Limits, Point, TX	POINT TX	75472	880597774
HIST TANK	MOODY'S QUICK LUBE	N HWY 69 <i>Facility ID: 0073566</i>	EMORY TX		881090580
IHW GENERATOR	AAA WIRE PRODUSTS SERVICE	HWY 69 CITY LIMITS Hwy 69 City Limits, Point, TX	POINT TX	75472	884056043
RCRA CORRACTS	AAA WIRE PRODUSTS SERVICE	HWY 69 CITY LIMITS <i>EPA Handler ID: TXD087605267</i>	POINT TX	75472	810477183
RCRA NON GEN	AAA WIRE PRODUSTS SERVICE	HWY 69 CITY LIMITS <i>EPA Handler ID: TXD087605267</i>	POINT TX	75472	810148287
RCRA TSD	AAA WIRE PRODUSTS SERVICE	HWY 69 CITY LIMITS <i>EPA Handler ID: TXD087605267</i>	POINT TX	75472	873887519
TRIS	AAA WIRE PRODUCTS INC	HWY 69 S	POINT TX	75472	881875396
UST	MOODYS QUICK LUBE	HWY 69 <i>Facility Status   Facility ID: INACTIVE   112136 Tank ID   Status   Status Begin Date: 1   REMOVED FROM GROUND   05/16/2000</i>	TX		814965752

UST

ASHLEYS SERVICE  
CENTER

HWY 69

TX

814974048

**Facility Status | Facility ID:** ACTIVE | 53444

**Tank ID | Status | Status Begin Date:** 1 | IN USE | 01/01/1982, 4 | IN USE |  
01/01/1982, 3 | IN USE | 01/01/1982, 2 | IN USE | 01/01/1982

UST

BETTY CASON

HWY 69

TX

814993330

**Facility Status | Facility ID:** INACTIVE | 65329

**Tank ID | Status | Status Begin Date:** 1 | PERM FILLED IN PLACE | 12/31/1984

# Unplottable Report

**Site:**

US HWY 69 SOUTHBOUND EMORY TX

ERNS

<b>NRC Report No:</b>	388537	<b>Latitude Degrees:</b>	
<b>Type of Incident:</b>	MOBILE	<b>Latitude Minutes:</b>	
<b>Incident Cause:</b>	OPERATOR ERROR	<b>Latitude Seconds:</b>	
<b>Incident Date:</b>	5/24/1997 3:00:00 AM	<b>Longitude Degrees:</b>	
<b>Incident Location:</b>		<b>Longitude Minutes:</b>	
<b>Incident Dtg:</b>	OCCURRED	<b>Longitude Seconds:</b>	
<b>Distance from City:</b>	5	<b>Lat Quad:</b>	
<b>Distance Units:</b>	MI	<b>Long Quad:</b>	
<b>Direction from City:</b>	E	<b>Location Section:</b>	
<b>Location County:</b>	RAINS	<b>Location Township:</b>	
<b>Potential Flag:</b>		<b>Location Range:</b>	
<b>Year:</b>	Year 1997 Reports		
<b>Description of Incident:</b>	PICK-UP INVOLVED IN A SINGLE VEHICLE ACCIDENT		

**Material Spill Information**

<b>Chris Code:</b>	OMT	<b>Unit of Measure:</b>	UNKNOWN AMOUNT
<b>CAS No:</b>		<b>If Reached Water:</b>	YES
<b>UN No:</b>		<b>Amount in Water:</b>	0
<b>Name of Material:</b>	OIL, MISC: MOTOR	<b>Unit Reach Water:</b>	UNKNOWN AMOUNT
<b>Amount of Material:</b>	0		
<b>Chris Code:</b>	GAS	<b>Unit of Measure:</b>	UNKNOWN AMOUNT
<b>CAS No:</b>		<b>If Reached Water:</b>	YES
<b>UN No:</b>		<b>Amount in Water:</b>	0
<b>Name of Material:</b>	GASOLINE: AUTOMOTIVE (UNLEADED)	<b>Unit Reach Water:</b>	UNKNOWN AMOUNT
<b>Amount of Material:</b>	0		

**Calls Information**

<b>Date Time Received:</b>	5/24/1997 4:42:03 PM	<b>Responsible City:</b>	
<b>Date Time Complete:</b>	5/24/1997 4:46:29 PM	<b>Responsible State:</b>	XX
<b>Call Type:</b>	INC	<b>Responsible Zip:</b>	
<b>Resp Company:</b>		<b>Source:</b>	UNAVAILABLE
<b>Resp Org Type:</b>	UNKNOWN		

**Incident Information**

<b>Tank ID:</b>		<b>Building ID:</b>	
<b>Tank Regulated:</b>	U	<b>Location Area ID:</b>	
<b>Tank Regulated By:</b>		<b>Location Block ID:</b>	
<b>Capacity of Tank:</b>		<b>OCSG No:</b>	
<b>Capacity Tank Units:</b>		<b>OCSF No:</b>	
<b>Description of Tank:</b>		<b>State Lease No:</b>	
<b>Actual Amount:</b>		<b>Pier Dock No:</b>	
<b>Actual Amount Units:</b>		<b>Berth Slip No:</b>	
<b>Tank Above Ground:</b>	ABOVE	<b>Brake Failure:</b>	N
<b>NPDES:</b>		<b>Airbag Deployed:</b>	
<b>NPDES Compliance:</b>	U	<b>Transport Contain:</b>	U
<b>Init Contin Rel No:</b>		<b>Location Subdiv:</b>	
<b>Contin Rel Permit:</b>		<b>Platform Rig Name:</b>	
<b>Contin Release Type:</b>		<b>Platform Letter:</b>	
<b>Aircraft ID:</b>		<b>Allision:</b>	N
<b>Aircraft Runway No:</b>		<b>Type of Structure:</b>	
<b>Aircraft Spot No:</b>		<b>Structure Name:</b>	
<b>Aircraft Type:</b>	UNKNOWN	<b>Structure Oper:</b>	Y

**Aircraft Model:**  
**Aircraft Fuel Cap:**  
**Aircraft Fuel Cap U:**  
**Aircraft Fuel on Brd:**  
**Aircraft Fuel OB U:**  
**Aircraft Hanger:**  
**Road Mile Marker:**  
**Power Gen Facility:** U  
**Generating Capacity:**  
**Type of Fixed Obj:** UNKNOWN  
**Type of Fuel:**  
**DOT Crossing No:**  
**DOT Regulated:** U  
**Pipeline Type:** UNKNOWN  
**Pipeline Abv Ground:** ABOVE  
**Pipeline Covered:** U  
**Exposed Underwater:** U  
**Railroad Hotline:** No  
**Railroad Milepost:** UNKNOWN  
**Grade Crossing:** N  
**Crossing Device Ty:**  
**Ty Vehicle Involved:** UNKNOWN  
**Device Operational:** Y

**Transit Bus Flag:**  
**Date Time Norm Serv:**  
**Serv Disrupt Time:**  
**Serv Disrupt Units:**  
**CR Begin Date:**  
**CR End Date:**  
**CR Change Date:**  
**FBI Contact:**  
**FBI Contact Dt Tm:**  
**Passenger Handling:**  
**Passenger Route:** XXX  
**Passenger Delay:** XXX  
**Sub Part C Test Req:** XXX  
**Conductor Test:**  
**Engineer Test:**  
**Trainman Test:**  
**Yard Foreman Test:**  
**RCL Operator Test:**  
**Brakeman Test:**  
**Train Dispat Test:**  
**Signalman Test:**  
**Oth Employee Test:**  
**Unknown Test:**

**Incident Details Information**

**Release Secured:** U  
**Release Rate:**  
**Release Rate Unit:**  
**Release Rate Rate:**  
**Est Duration of Rel:**  
**Desc Remedial Act:** TOTAL SPILL OF ALL MATERIAL EST.  
 40GALS/FIRE DEPT ON SCENE  
**Fire Involved:** N  
**Fire Extinguished:** U  
**Any Evacuations:** N  
**No Evacuated:**  
**Who Evacuated:**  
**Radius of Evacu:**  
**Any Injuries:** Y  
**No. Injured:** 1  
**No. Hospitalized:**  
**No. Fatalities:**  
**Any Fatalities:** U  
**Any Damages:** N  
**Damage Amount:**  
**Air Corridor Closed:** N  
**Air Corridor Desc:**  
**Air Closure Time:**  
**Waterway Closed:** N  
**Waterway Desc:**  
**Waterway Close Time:**  
**Road Closed:** N  
**Road Desc:**  
**Road Closure Time:**  
**Road Closure Units:**  
**Closure Direction:**  
**Major Artery:** No  
**Track Closed:** N  
**Track Desc:**  
**Track Closure Time:**  
**Track Closure Units:**  
**Track Close Dir:**  
**Media Interest:**  
**Medium Desc:** WATER  
**Add Medium Info:** CREEK > SABINE RIVER

**State Agen Report No:**  
**State Agen on Scene:**  
**State Agen Notified:**  
**Fed Agency Notified:**  
**Oth Agency Notified:**  
**Body of Water:**  
**Tributary of:**  
**Near River Mile Make:**  
**Near River Mile Mark:**  
**Offshore:** N  
**Weather Conditions:**  
**Air Temperature:**  
**Wind Direction:**  
**Wind Speed:**  
**Wind Speed Unit:**  
**Water Supp Contam:** U  
**Water Temperature:**  
**Wave Condition:**  
**Current Speed:**  
**Current Direction:**  
**Current Speed Unit:**  
**EMPL Fatality:**  
**Pass Fatality:**  
**Community Impact:** N  
**Passengers Transfer:** UNK  
**Passenger Injuries:**  
**Employee Injuries:**  
**Occupant Fatality:**  
**Sheen Size:**  
**Sheen Size Units:**  
**Sheen Size Length:**  
**Sheen Size Length U:**  
**Sheen Size Width:**  
**Sheen Size Width U:**  
**Sheen Color:**  
**Dir of Sheen Travel:**  
**Sheen Odor Desc:**  
**Duration Unit:**  
**Additional Info:** DRIVER INJURED IN ACCIDENT

**Site:** RAINS ISD  
 HWY 69 NW EMORY TX 75440

FINDS/FRS

**Registry ID:** 110011806313  
**FIPS Code:** 48379  
**HUC Code:**  
**Site Type Name:** STATIONARY  
**Location Description:**  
**Supplemental Location:**  
**Create Date:** 01-MAR-00  
**Update Date:** 24-APR-02  
**Interest Types:** COMPLIANCE ACTIVITY  
**SIC Codes:**  
**SIC Code Descriptions:**  
**NAICS Codes:**  
**NAICS Code Descriptions:**  
**Conveyor:**  
**Federal Facility Code:**  
**Federal Agency Name:**  
**Tribal Land Code:**  
**Tribal Land Name:**  
**Congressional Dist No:**  
**Census Block Code:**  
**EPA Region Code:** 06  
**County Name:** RAINS  
**US/Mexico Border Ind:**  
**Latitude:**  
**Longitude:**  
**Reference Point:**  
**Coord Collection Method:**  
**Accuracy Value:**  
**Datum:** NAD83  
**Source:**  
**Facility Detail Rprt URL:** [https://ofmpub.epa.gov/frs\\_public2/fij\\_query\\_detail.disp\\_program\\_facility?p\\_registry\\_id=110011806313](https://ofmpub.epa.gov/frs_public2/fij_query_detail.disp_program_facility?p_registry_id=110011806313)  
**Data Source:** Facility Registry Service - Single File  
**Program Acronyms:**  
NCDB:C06#AES-TX-92-239

---

**Site:** DENNIS MINI MART  
HWY 69 TOWNSIDE EMORY TX 75440

FINDS/FRS

**Registry ID:** 110034646337  
**FIPS Code:** 48379  
**HUC Code:**  
**Site Type Name:** STATIONARY  
**Location Description:**  
**Supplemental Location:**  
**Create Date:** 17-APR-08  
**Update Date:**  
**Interest Types:** STATE MASTER  
**SIC Codes:**  
**SIC Code Descriptions:**  
**NAICS Codes:**  
**NAICS Code Descriptions:**  
**Conveyor:**  
**Federal Facility Code:**  
**Federal Agency Name:**  
**Tribal Land Code:**  
**Tribal Land Name:**  
**Congressional Dist No:**  
**Census Block Code:**  
**EPA Region Code:** 06  
**County Name:** RAINS  
**US/Mexico Border Ind:**  
**Latitude:**  
**Longitude:**  
**Reference Point:**  
**Coord Collection Method:**  
**Accuracy Value:**

**Datum:** NAD83  
**Source:**  
**Facility Detail Rprt URL:** [https://ofmpub.epa.gov/frs\\_public2/fil\\_query\\_detail.disp\\_program\\_facility?p\\_registry\\_id=110034646337](https://ofmpub.epa.gov/frs_public2/fil_query_detail.disp_program_facility?p_registry_id=110034646337)  
**Data Source:** Facility Registry Service - Single File  
**Program Acronyms:**

TX-TCEQ ACR:RN104424908

**Site:** **AAA WIRE PRODUSTS SERVICE** HIST RCRA GEN  
**HWY 69 CITY LIMITS Hwy 69 City Limits, Point, TX POINT TX 75472**

<b>SWR No:</b>	31770	<b>Generator:</b>	1
<b>EPA ID:</b>	TXD087605267	<b>Gen Type:</b>	
<b>Registratn Status:</b>	INACTIVE	<b>Gen Size:</b>	CLASS1
<b>Site County:</b>	RAINS		

**Original Source:** Inactive Regulated RCRA Generator Facilities  
**Note:** Documents related to facilities in Texas can be searched on TCEQ Records Online Central File Room (CFR): [https://records.tceq.texas.gov/cs/idcplg?IdcService=TCEQ\\_SEARCH](https://records.tceq.texas.gov/cs/idcplg?IdcService=TCEQ_SEARCH)  
 Basic information, including RN numbers, for facilities in TX can be searched on the TCEQ Central Registry: <https://www15.tceq.texas.gov/crpub/>  
 Information about how to use these resources can be found here: <https://www.tceq.texas.gov/assets/public/agency/How-to-Use-Central-File-Room-Online.pdf>

**Site:** **MOODY'S QUICK LUBE** HIST TANK  
**N HWY 69 EMORY TX**

<b>Facility ID:</b>	0073566	<b>Owner Street Dsg:</b>	
<b>Region No:</b>	5	<b>Owner Post Dir:</b>	
<b>County Code:</b>	190	<b>Owner City:</b>	EMORY
<b>Owner ID:</b>	NL528	<b>Owner State:</b>	TX
<b>Owner Name:</b>	MOODY, KEN	<b>Owner Zip:</b>	75440
<b>Owner Street No:</b>		<b>Gender:</b>	MR
<b>Owner Street Dir:</b>		<b>Owner Contact:</b>	KEN MOODY
<b>Owner Street Name:</b>	PO BOX 253	<b>Owner Last Name:</b>	MOODY

**Note:** Documents related to facilities in Texas can be searched on TCEQ Records Online Central File Room (CFR): [https://records.tceq.texas.gov/cs/idcplg?IdcService=TCEQ\\_SEARCH](https://records.tceq.texas.gov/cs/idcplg?IdcService=TCEQ_SEARCH)  
 Basic information, including RN numbers, for facilities in TX can be searched on the TCEQ Central Registry: <https://www15.tceq.texas.gov/crpub/>  
 Information about how to use these resources can be found here: <https://www.tceq.texas.gov/assets/public/agency/How-to-Use-Central-File-Room-Online.pdf>

**Tank Detail Info**

<b>Trk No:</b>	M00511003	<b>Method Filing:</b>	FRM
<b>Const Type:</b>	REM	<b>Filing Entity:</b>	CT
<b>Const Date:</b>	10-May-2000 00:00:00	<b>Date Data Entered:</b>	15-May-2000 00:00:00
<b>Contractor No:</b>	1209	<b>Comment Entered Dt:</b>	
<b>Notification Status:</b>	after the fact	<b>Clerk Initials:</b>	KM
<b>Dt Notif Received:</b>	5/11/2000 12:00:00 AM	<b>Prefix:</b>	on

**Comments on NOC:**

**Site:** **AAA WIRE PRODUSTS SERVICE** IHW GENERATOR  
**HWY 69 CITY LIMITS Hwy 69 City Limits, Point, TX POINT TX 75472**

<b>Registration No:</b>	31770	<b>Generator Type:</b>	INDUS
<b>EPA ID:</b>	TXD087605267	<b>Gen Type by Amount:</b>	CLASS1
<b>Facility ID:</b>	9319	<b>Waste Generator:</b>	Yes
<b>Merged Facility ID:</b>		<b>Waste Receiver:</b>	No
<b>NAIGS Code:</b>	332618	<b>Waste Transporter:</b>	No
<b>Status:</b>	INACTIVE	<b>Waste Transfer Fac:</b>	No
<b>Initial Notify Date:</b>	19800728	<b>Receiver Type:</b>	
<b>Last Amended:</b>	20010214	<b>Transport for Hire:</b>	No
<b>Last Update:</b>	20040224	<b>Trnsprt Own Waste:</b>	No
<b>Reg Stat Change Dt:</b>	19800728	<b>Site Land Type:</b>	PRIVATE
<b>HW Permit Status Cd:</b>		<b>Non Notifier:</b>	No

**TCEQ HW Prmt:**  
**Industrial Code:**  
**Ind Waste Permit:**  
**Munic Waste Permit:**  
**Facility Site Name:** AAA WIRE PRODUSTS SERVICE  
**Site Address:** HWY 69 CITY LIMITS  
**City:** POINT  
**Country:** UNITED STATES  
**State:** TX  
**Zip:** 75472

**Maquiladora:**  
**Waste Type 1:**  
**Waste Type 2:**  
**Waste Type 3:**  
**Waste Type H:**  
**Waste Type MSW:**  
**Waste Type Medic:**  
**Waste Type Other:**  
**Waste Type Sludge:**  
**Waste Tp Used Oil:**  
**Waste Tp Used Tire:**  
**Location Description:**  
**Note:**

Hwy 69 City Limits, Point, TX

Documents related to facilities in Texas can be searched on TCEQ Records Online Central File Room (CFR):  
[https://records.tceq.texas.gov/cs/ldcplg?ldcService=TCEQ\\_SEARCH](https://records.tceq.texas.gov/cs/ldcplg?ldcService=TCEQ_SEARCH)  
 Basic information, including RN numbers, for facilities in TX can be searched on the TCEQ Central Registry: <https://www15.tceq.texas.gov/crpub/>  
 Information about how to use these resources can be found here: <https://www.tceq.texas.gov/assets/public/agency/How-to-Use-Central-File-Room-Online.pdf>

**Steers Reporter:** No  
**Submit Annual Rprt:** No  
**Recycle Activities:** No  
**Reports Monthly:** No  
**Company Name:** AAA WIRE PRODUCTS INC  
**Owner Tax ID:** 0  
**Contact Name:** JANSEN  
**Contact Name 2:** FRED  
**Contact Phone:** 214-2261757  
**Mailing Address:** 1211 W HARMONY ST STE 608  
**Mail Addr City:** NEOSHO  
**Mail Addr Country:** UNITED STATES  
**Mail Addr State:** MO  
**Mail Addr Zip:** 64850  
**Mail Addr Zip Ext:** 1636  
**TCEQ Region No:** 5  
**County ID:** 379  
**County:** RAINS  
**Site Latitude:** -00.000  
**Site Longitude:** -000.000

**Owner Information**

**Owner Name:** AAA WIRE PRODUSTS SERVICE  
**Own Optional Name:**  
**Owner Bankrupt Cd:**  
**Tax ID:**  
**Business Type:** Corporation  
**Phone No:**  
**Fax No:**  
**Email Address:**

**Mailing:**  
**Mail Building Addr:**  
**Mail PO Box Addr:**  
**Mail Addr City:**  
**Mail Addr State:**  
**Mail Addr Zip5:**  
**Mail Addr Zip4:**  
**Mail Addr Country:**

**Owner Name:** AAA WIRE PRODUCTS INC  
**Own Optional Name:**  
**Owner Bankrupt Cd:**  
**Tax ID:** 17512397500  
**Business Type:** Corporation  
**Phone No:**  
**Fax No:**  
**Email Address:**

**Mailing:**  
**Mail Building Addr:**  
**Mail PO Box Addr:**  
**Mail Addr City:**  
**Mail Addr State:**  
**Mail Addr Zip5:**  
**Mail Addr Zip4:**  
**Mail Addr Country:**

**Operator Information**

**Operator Name:** AAA WIRE PRODUSTS SERVICE  
**Oper Optional Name:**  
**Bankruptcy Code:**  
**Tax ID:**  
**Business Type:** Corporation  
**Phone No:**  
**Fax No:**  
**Email Address:**

**Mailing:**  
**Mail Building Addr:**  
**Mail PO Box Addr:**  
**Mail Addr City:**  
**Mail Addr State:**  
**Mail Addr Zip5:**  
**Mail Addr Zip4:**  
**Mail Addr Country:**

**Operator Name:** AAA WIRE PRODUCTS INC  
**Oper Optional Name:**  
**Bankruptcy Code:**  
**Tax ID:** 17512397500  
**Business Type:** Corporation  
**Phone No:**  
**Fax No:**  
**Email Address:**

**Mailing:**  
**Mail Building Addr:**  
**Mail PO Box Addr:**  
**Mail Addr City:**  
**Mail Addr State:**  
**Mail Addr Zip5:**  
**Mail Addr Zip4:**  
**Mail Addr Country:**

**Contact Information**

<b>Contact Name:</b>	JANSEN	<b>Mailing Address:</b>	1211 W HARMONY ST STE 608
<b>Contact Optional:</b>	FRED	<b>Mail Building Addr:</b>	STE 608
<b>Contact Title:</b>	ENVIRONMENTAL CONTACT	<b>Mail PO Box Addr:</b>	
<b>Contact Role:</b>	PRICONT	<b>Mail Addr City:</b>	NEOSHO
<b>Phone No:</b>	1-214-2261757	<b>Mail Addr State:</b>	MO
<b>Fax No:</b>		<b>Mail Addr Zip5:</b>	64850
<b>Email Address:</b>		<b>Mail Addr Zip4:</b>	1636

**Waste Information**

<b>PARIS Unique ID No:</b>	136935	<b>Texas Form Code:</b>	307
<b>Waste Class Code:</b>	1	<b>EPA Waste Form Cd:</b>	
<b>Waste Status Code:</b>	INACTIVE	<b>Prim Std Ind Code:</b>	
<b>Waste Source Code:</b>		<b>Prim Measur Pt Cd:</b>	
<b>Waste Stat Code Dt:</b>		<b>Prim Origin Code:</b>	1
<b>Waste Radioact Flag:</b>	No	<b>Prim Sys Type Code:</b>	
<b>Waste Audit Flag:</b>	No	<b>Primary NAICS Code:</b>	
<b>Wste Treated Off Cd:</b>		<b>New Chem Subs Flag:</b>	No
<b>Texas Waste Code(6):</b>		<b>No longer Reas Cd:</b>	UNKNOWN
<b>Texas Waste Code(8):</b>	00013071		
<b>Waste Desc:</b>	Metal scrap from wire and tubing fabricating processes. Non-combustible. Wirei		
<b>Company Waste Txt:</b>	170350		

**Waste Description Information**

<b>Texas Waste Code(6):</b>		<b>Texas Waste Code(8):</b>	00013071
<b>TCEQ Unique Facility ID:</b>	9319		
<b>Waste Desc:</b>	Metal scrap from wire and tubing fabricating processes. Non-combustible. Wirei		

**Waste Information**

<b>PARIS Unique ID No:</b>	136934	<b>Texas Form Code:</b>	206
<b>Waste Class Code:</b>	1	<b>EPA Waste Form Cd:</b>	
<b>Waste Status Code:</b>	INACTIVE	<b>Prim Std Ind Code:</b>	
<b>Waste Source Code:</b>		<b>Prim Measur Pt Cd:</b>	
<b>Waste Stat Code Dt:</b>		<b>Prim Origin Code:</b>	1
<b>Waste Radioact Flag:</b>	No	<b>Prim Sys Type Code:</b>	
<b>Waste Audit Flag:</b>	No	<b>Primary NAICS Code:</b>	
<b>Wste Treated Off Cd:</b>		<b>New Chem Subs Flag:</b>	No
<b>Texas Waste Code(6):</b>		<b>No longer Reas Cd:</b>	UNKNOWN
<b>Texas Waste Code(8):</b>	00022061		
<b>Waste Desc:</b>	Waste oil from our wire straightening operation. Non-combustible. Wire is lubr		
<b>Company Waste Txt:</b>			

**Waste Description Information**

<b>Texas Waste Code(6):</b>		<b>Texas Waste Code(8):</b>	00022061
<b>TCEQ Unique Facility ID:</b>	9319		
<b>Waste Desc:</b>	Waste oil from our wire straightening operation. Non-combustible. Wire is lubr		

**Site:** AAA WIRE PRODUSTS SERVICE  
HWY 69 CITY LIMITS POINT TX 75472

RCRA CORRACTS

<b>EPA Handler ID:</b>	TXD087605267
<b>Gen Status Universe:</b>	No Report
<b>Contact Name:</b>	FRED JANSEN
<b>Contact Address:</b>	1211 , W HARMONY ST STE 608 , , NEOSHO , MO, 64850 , US
<b>Contact Phone No and Ext:</b>	214-226-1757
<b>Contact Email:</b>	
<b>Contact Country:</b>	US
<b>County Name:</b>	RAINS
<b>EPA Region:</b>	06
<b>Land Type:</b>	Private
<b>Receive Date:</b>	20010214
<b>Location Latitude:</b>	

**Location Longitude:**

**Event/Area Details**

**Area Name:** ENTIRE FACILITY  
**Event Code:** CA075LO  
**Corrective Action Event Descri:** CA PRIORITIZATION-LOW CA PRIORITY  
**Actual Date of Event:** 19980911  
**Orig Sched Event Date:**  
**New Sched Event Date:**  
**Best Date:** 19980911  
**Groundwater Release Indicator:**  
**Soil Release Indicator:**  
**Air Release Indicator:**  
**Surface Waste Release Ind:**  
**Event Responsible Agency:** E

**Violation/Evaluation Summary**

**Note:** NO RECORDS: As of Jan 2023, there are no Compliance Monitoring and Enforcement (violation) records associated with this facility (EPA ID).

**Handler Summary**

**Importer Activity:** No  
**Mixed Waste Generator:** No  
**Transporter Activity:** No  
**Transfer Facility:** No  
**Onsite Burner:** No  
**Smelting, Melting and Refining:** No  
**Underground Injection Control:** No  
**Commercial TSD:** No  
**Used Oil Transporter:** No  
**Used Oil Transfer Facility:** No  
**Used Oil Processor:** No  
**Used Oil Refiner:** No  
**Used Oil Burner:** No  
**Used Oil Market Burner:** No  
**Used Oil Spec Marketer:** No

**Hazardous Waste Handler Details**

**Sequence No:** 1  
**Receive Date:** 19900301  
**Handler Name:** AAA WIRE PRODUCTS INC  
**Federal Waste Generator Code:** 1  
**Generator Code Description:** Large Quantity Generator  
**Source Type:** Annual/Biennial Report

**Hazardous Waste Handler Details**

**Sequence No:** 2  
**Receive Date:** 19920127  
**Handler Name:** AAA WIRE PRODUCTS, INC.  
**Federal Waste Generator Code:** 1  
**Generator Code Description:** Large Quantity Generator  
**Source Type:** Annual/Biennial Report

**Hazardous Waste Handler Details**

**Sequence No:** 1  
**Receive Date:** 19830407  
**Handler Name:** AAA WIRE PRODUCTS INC  
**Federal Waste Generator Code:** N  
**Generator Code Description:** Not a Generator, Verified  
**Source Type:** Notification

**Waste Code Details**

**Hazardous Waste Code:** F006  
**Waste Code Description:** WASTEWATER TREATMENT SLUDGES FROM ELECTROPLATING OPERATIONS, EXCEPT FROM THE FOLLOWING PROCESSES: (1) SULFURIC ACID ANODIZING OF ALUMINUM; (2) TIN PLATING ON CARBON STEEL; (3) ZINC PLATING (SEGREGATED BASIS) ON CARBON STEEL; (4) ALUMINUM OR ZINC-ALUMINUM PLATING ON CARBON STEEL; (5) CLEANING/STRIPPING ASSOCIATED WITH TIN, ZINC, AND ALUMINUM PLATING ON CARBON STEEL; AND (6) CHEMICAL ETCHING AND MILLING OF ALUMINUM.

**Hazardous Waste Handler Details**

**Sequence No:** 3  
**Receive Date:** 20010214  
**Handler Name:** AAA WIRE PRODUSTS SERVICE  
**Federal Waste Generator Code:** N  
**Generator Code Description:** Not a Generator, Verified  
**Source Type:** Notification

**Waste Code Details**

**Hazardous Waste Code:** F006  
**Waste Code Description:** WASTEWATER TREATMENT SLUDGES FROM ELECTROPLATING OPERATIONS, EXCEPT FROM THE FOLLOWING PROCESSES: (1) SULFURIC ACID ANODIZING OF ALUMINUM; (2) TIN PLATING ON CARBON STEEL; (3) ZINC PLATING (SEGREGATED BASIS) ON CARBON STEEL; (4) ALUMINUM OR ZINC-ALUMINUM PLATING ON CARBON STEEL; (5) CLEANING/STRIPPING ASSOCIATED WITH TIN, ZINC, AND ALUMINUM PLATING ON CARBON STEEL; AND (6) CHEMICAL ETCHING AND MILLING OF ALUMINUM.

**Hazardous Waste Code:** D002  
**Waste Code Description:** CORROSIVE WASTE

**Hazardous Waste Handler Details**

**Sequence No:** 3  
**Receive Date:** 19940207  
**Handler Name:** AAA WIRE PRODUCTS, INC.  
**Federal Waste Generator Code:** 1  
**Generator Code Description:** Large Quantity Generator  
**Source Type:** Annual/Biennial Report

**Owner/Operator Details**

<b>Owner/Operator Ind:</b>	Current Operator	<b>Street No:</b>	1211
<b>Type:</b>	Private	<b>Street 1:</b>	W HARMONY ST STE 608
<b>Name:</b>	AAA WIRE PRODUSTS SERVICE	<b>Street 2:</b>	
<b>Date Became Current:</b>	20010214	<b>City:</b>	NEOSHO
<b>Date Ended Current:</b>		<b>State:</b>	MO
<b>Phone:</b>	214-226-1757	<b>Country:</b>	US
<b>Source Type:</b>	Notification	<b>Zip Code:</b>	64850

<b>Owner/Operator Ind:</b>	Current Operator	<b>Street No:</b>	
<b>Type:</b>	Private	<b>Street 1:</b>	P O BOX 215 HWY 69
<b>Name:</b>	AAA WIRE PRODUCTS INC	<b>Street 2:</b>	
<b>Date Became Current:</b>		<b>City:</b>	POINT
<b>Date Ended Current:</b>		<b>State:</b>	TX
<b>Phone:</b>	214-598-2422	<b>Country:</b>	
<b>Source Type:</b>	Notification	<b>Zip Code:</b>	75472

<b>Owner/Operator Ind:</b>	Current Owner	<b>Street No:</b>	1211
<b>Type:</b>	Private	<b>Street 1:</b>	W HARMONY ST STE 608
<b>Name:</b>	AAA WIRE PRODUSTS SERVICE	<b>Street 2:</b>	
<b>Date Became Current:</b>	20010214	<b>City:</b>	NEOSHO
<b>Date Ended Current:</b>		<b>State:</b>	MO
<b>Phone:</b>	214-226-1757	<b>Country:</b>	US
<b>Source Type:</b>	Notification	<b>Zip Code:</b>	64850

<b>Owner/Operator Ind:</b>	Current Owner	<b>Street No:</b>	
----------------------------	---------------	-------------------	--

**Type:** Private  
**Name:** AAA WIRE PRODUCTS INC  
**Date Became Current:**  
**Date Ended Current:**  
**Phone:** 214-598-2422  
**Source Type:** Notification

**Street 1:** P O BOX 215 HWY 69  
**Street 2:**  
**City:** POINT  
**State:** TX  
**Country:**  
**Zip Code:** 75472

**Historical Handler Details**

**Receive Dt:** 19940207  
**Generator Code Description:** Large Quantity Generator  
**Handler Name:** AAA WIRE PRODUCTS, INC.

**Receive Dt:** 19900301  
**Generator Code Description:** Large Quantity Generator  
**Handler Name:** AAA WIRE PRODUCTS INC

**Receive Dt:** 19920127  
**Generator Code Description:** Large Quantity Generator  
**Handler Name:** AAA WIRE PRODUCTS, INC.

**Receive Dt:** 19830407  
**Generator Code Description:** Not a Generator, Verified  
**Handler Name:** AAA WIRE PRODUCTS INC

---

**Site:** AAA WIRE PRODUSTS SERVICE  
HWY 69 CITY LIMITS POINT TX 75472

RCRA NON GEN

**EPA Handler ID:** TXD087605267  
**Gen Status Universe:** No Report  
**Contact Name:** FRED JANSEN  
**Contact Address:** 1211 , W HARMONY ST STE 608 , , NEOSHO , MO, 64850 , US  
**Contact Phone No and Ext:** 214-226-1757  
**Contact Email:**  
**Contact Country:** US  
**County Name:** RAINS  
**EPA Region:** 06  
**Land Type:** Private  
**Receive Date:** 20010214  
**Location Latitude:**  
**Location Longitude:**

**Violation/Evaluation Summary**

**Note:** NO RECORDS: As of Jan 2023, there are no Compliance Monitoring and Enforcement (violation) records associated with this facility (EPA ID).

**Handler Summary**

**Importer Activity:** No  
**Mixed Waste Generator:** No  
**Transporter Activity:** No  
**Transfer Facility:** No  
**Onsite Burner Exemption:** No  
**Furnace Exemption:** No  
**Underground Injection Activity:** No  
**Commercial TSD:** No  
**Used Oil Transporter:** No  
**Used Oil Transfer Facility:** No  
**Used Oil Processor:** No  
**Used Oil Refiner:** No  
**Used Oil Burner:** No  
**Used Oil Market Burner:** No  
**Used Oil Spec Marketer:** No

**Hazardous Waste Handler Details**

**Sequence No:** 3  
**Receive Date:** 19940207  
**Handler Name:** AAA WIRE PRODUCTS, INC.  
**Source Type:** Annual/Biennial Report  
**Federal Waste Generator Code:** 1  
**Generator Code Description:** Large Quantity Generator

**Hazardous Waste Handler Details**

**Sequence No:** 1  
**Receive Date:** 19900301  
**Handler Name:** AAA WIRE PRODUCTS INC  
**Source Type:** Annual/Biennial Report  
**Federal Waste Generator Code:** 1  
**Generator Code Description:** Large Quantity Generator

**Hazardous Waste Handler Details**

**Sequence No:** 3  
**Receive Date:** 20010214  
**Handler Name:** AAA WIRE PRODUSTS SERVICE  
**Source Type:** Notification  
**Federal Waste Generator Code:** N  
**Generator Code Description:** Not a Generator, Verified

**Waste Code Details**

**Hazardous Waste Code:** D002  
**Waste Code Description:** CORROSIVE WASTE

**Hazardous Waste Code:** F006  
**Waste Code Description:** WASTEWATER TREATMENT SLUDGES FROM ELECTROPLATING OPERATIONS, EXCEPT FROM THE FOLLOWING PROCESSES: (1) SULFURIC ACID ANODIZING OF ALUMINUM; (2) TIN PLATING ON CARBON STEEL; (3) ZINC PLATING (SEGREGATED BASIS) ON CARBON STEEL; (4) ALUMINUM OR ZINC-ALUMINUM PLATING ON CARBON STEEL; (5) CLEANING/STRIPPING ASSOCIATED WITH TIN, ZINC, AND ALUMINUM PLATING ON CARBON STEEL; AND (6) CHEMICAL ETCHING AND MILLING OF ALUMINUM.

**Hazardous Waste Handler Details**

**Sequence No:** 1  
**Receive Date:** 19830407  
**Handler Name:** AAA WIRE PRODUCTS INC  
**Source Type:** Notification  
**Federal Waste Generator Code:** N  
**Generator Code Description:** Not a Generator, Verified

**Waste Code Details**

**Hazardous Waste Code:** F006  
**Waste Code Description:** WASTEWATER TREATMENT SLUDGES FROM ELECTROPLATING OPERATIONS, EXCEPT FROM THE FOLLOWING PROCESSES: (1) SULFURIC ACID ANODIZING OF ALUMINUM; (2) TIN PLATING ON CARBON STEEL; (3) ZINC PLATING (SEGREGATED BASIS) ON CARBON STEEL; (4) ALUMINUM OR ZINC-ALUMINUM PLATING ON CARBON STEEL; (5) CLEANING/STRIPPING ASSOCIATED WITH TIN, ZINC, AND ALUMINUM PLATING ON CARBON STEEL; AND (6) CHEMICAL ETCHING AND MILLING OF ALUMINUM.

**Hazardous Waste Handler Details**

**Sequence No:** 2  
**Receive Date:** 19920127  
**Handler Name:** AAA WIRE PRODUCTS, INC.  
**Source Type:** Annual/Biennial Report  
**Federal Waste Generator Code:** 1  
**Generator Code Description:** Large Quantity Generator

**Owner/Operator Details**

**Owner/Operator Ind:** Current Operator  
**Type:** Private  
**Name:** AAA WIRE PRODUCTS INC  
**Date Became Current:**  
**Date Ended Current:**  
**Phone:** 214-598-2422  
**Source Type:** Notification

**Street No:**  
**Street 1:** P O BOX 215 HWY 69  
**Street 2:**  
**City:** POINT  
**State:** TX  
**Country:**  
**Zip Code:** 75472

**Owner/Operator Ind:** Current Operator  
**Type:** Private  
**Name:** AAA WIRE PRODUSTS SERVICE  
**Date Became Current:** 20010214  
**Date Ended Current:**  
**Phone:** 214-226-1757  
**Source Type:** Notification

**Street No:** 1211  
**Street 1:** W HARMONY ST STE 608  
**Street 2:**  
**City:** NEOSHO  
**State:** MO  
**Country:** US  
**Zip Code:** 64850

**Owner/Operator Ind:** Current Owner  
**Type:** Private  
**Name:** AAA WIRE PRODUSTS SERVICE  
**Date Became Current:** 20010214  
**Date Ended Current:**  
**Phone:** 214-226-1757  
**Source Type:** Notification

**Street No:** 1211  
**Street 1:** W HARMONY ST STE 608  
**Street 2:**  
**City:** NEOSHO  
**State:** MO  
**Country:** US  
**Zip Code:** 64850

**Owner/Operator Ind:** Current Owner  
**Type:** Private  
**Name:** AAA WIRE PRODUCTS INC  
**Date Became Current:**  
**Date Ended Current:**  
**Phone:** 214-598-2422  
**Source Type:** Notification

**Street No:**  
**Street 1:** P O BOX 215 HWY 69  
**Street 2:**  
**City:** POINT  
**State:** TX  
**Country:**  
**Zip Code:** 75472

**Historical Handler Details**

**Receive Dt:** 19830407  
**Generator Code Description:** Not a Generator, Verified  
**Handler Name:** AAA WIRE PRODUCTS INC

**Receive Dt:** 19900301  
**Generator Code Description:** Large Quantity Generator  
**Handler Name:** AAA WIRE PRODUCTS INC

**Receive Dt:** 19920127  
**Generator Code Description:** Large Quantity Generator  
**Handler Name:** AAA WIRE PRODUCTS, INC.

**Receive Dt:** 19940207  
**Generator Code Description:** Large Quantity Generator  
**Handler Name:** AAA WIRE PRODUCTS, INC.

---

**Site:** AAA WIRE PRODUSTS SERVICE  
HWY 69 CITY LIMITS POINT TX 75472

RCRA TSD

**EPA Handler ID:** TXD087605267  
**Gen Status Universe:** No Report  
**Contact Name:** FRED JANSEN  
**Contact Address:** 1211 , W HARMONY ST STE 608 , , NEOSHO , MO, 64850 , US  
**Contact Phone No and Ext:** 214-226-1757  
**Contact Email:**  
**Contact Country:** US  
**Land Type:** Private  
**County Name:** RAINS  
**EPA Region:** 06  
**Receive Date:** 20010214  
**Location Latitude:**  
**Location Longitude:**

**Violation/Evaluation Summary**

**Note:** NO RECORDS: As of Jan 2023, there are no Compliance Monitoring and Enforcement (violation) records associated with this facility (EPA ID).

**Handler Summary**

**Importer Activity:** No  
**Mixed Waste Generator:** No  
**Transporter Activity:** No  
**Transfer Facility:** No  
**Onsite Burner Exemption:** No  
**Smelting, Melting and Refining:** No  
**Underground Injection Control:** No  
**Commercial TSD:** No  
**Used Oil Transporter:** No  
**Used Oil Transfer Facility:** No  
**Used Oil Processor:** No  
**Used Oil Refiner:** No  
**Used Oil Burner:** No  
**Used Oil Market Burner:** No  
**Used Oil Spec Marketer:** No

**Hazardous Waste Handler Details**

**Sequence No:** 2  
**Receive Date:** 19920127  
**Handler Name:** AAA WIRE PRODUCTS, INC.  
**Federal Waste Generator Code:** 1  
**Generator Code Description:** Large Quantity Generator  
**Source Type:** Annual/Biennial Report

**Hazardous Waste Handler Details**

**Sequence No:** 1  
**Receive Date:** 19900301  
**Handler Name:** AAA WIRE PRODUCTS INC  
**Federal Waste Generator Code:** 1  
**Generator Code Description:** Large Quantity Generator  
**Source Type:** Annual/Biennial Report

**Hazardous Waste Handler Details**

**Sequence No:** 1  
**Receive Date:** 19830407  
**Handler Name:** AAA WIRE PRODUCTS INC  
**Federal Waste Generator Code:** N  
**Generator Code Description:** Not a Generator, Verified  
**Source Type:** Notification

**Waste Code Details**

**Hazardous Waste Code:** F006  
**Waste Code Description:** WASTEWATER TREATMENT SLUDGES FROM ELECTROPLATING OPERATIONS, EXCEPT FROM THE FOLLOWING PROCESSES: (1) SULFURIC ACID ANODIZING OF ALUMINUM; (2) TIN PLATING ON CARBON STEEL; (3) ZINC PLATING (SEGREGATED BASIS) ON CARBON STEEL; (4) ALUMINUM OR ZINC-ALUMINUM PLATING ON CARBON STEEL; (5) CLEANING/STRIPPING ASSOCIATED WITH TIN, ZINC, AND ALUMINUM PLATING ON CARBON STEEL; AND (6) CHEMICAL ETCHING AND MILLING OF ALUMINUM.

**Hazardous Waste Handler Details**

**Sequence No:** 3  
**Receive Date:** 20010214  
**Handler Name:** AAA WIRE PRODUSTS SERVICE  
**Federal Waste Generator Code:** N  
**Generator Code Description:** Not a Generator, Verified

Source Type: Notification

**Waste Code Details**

**Hazardous Waste Code:** F006  
**Waste Code Description:** WASTEWATER TREATMENT SLUDGES FROM ELECTROPLATING OPERATIONS, EXCEPT FROM THE FOLLOWING PROCESSES: (1) SULFURIC ACID ANODIZING OF ALUMINUM; (2) TIN PLATING ON CARBON STEEL; (3) ZINC PLATING (SEGREGATED BASIS) ON CARBON STEEL; (4) ALUMINUM OR ZINC-ALUMINUM PLATING ON CARBON STEEL; (5) CLEANING/STRIPPING ASSOCIATED WITH TIN, ZINC, AND ALUMINUM PLATING ON CARBON STEEL; AND (6) CHEMICAL ETCHING AND MILLING OF ALUMINUM.

**Hazardous Waste Code:** D002  
**Waste Code Description:** CORROSIVE WASTE

**Hazardous Waste Handler Details**

**Sequence No:** 3  
**Receive Date:** 19940207  
**Handler Name:** AAA WIRE PRODUCTS, INC.  
**Federal Waste Generator Code:** 1  
**Generator Code Description:** Large Quantity Generator  
**Source Type:** Annual/Biennial Report

**Owner/Operator Details**

<b>Owner/Operator Ind:</b>	Current Operator	<b>Street No:</b>	1211
<b>Type:</b>	Private	<b>Street 1:</b>	W HARMONY ST STE 608
<b>Name:</b>	AAA WIRE PRODUSTS SERVICE	<b>Street 2:</b>	
<b>Date Became Current:</b>	20010214	<b>City:</b>	NEOSHO
<b>Date Ended Current:</b>		<b>State:</b>	MO
<b>Phone:</b>	214-226-1757	<b>Country:</b>	US
<b>Source Type:</b>	Notification	<b>Zip Code:</b>	64850

<b>Owner/Operator Ind:</b>	Current Operator	<b>Street No:</b>	
<b>Type:</b>	Private	<b>Street 1:</b>	P O BOX 215 HWY 69
<b>Name:</b>	AAA WIRE PRODUCTS INC	<b>Street 2:</b>	
<b>Date Became Current:</b>		<b>City:</b>	POINT
<b>Date Ended Current:</b>		<b>State:</b>	TX
<b>Phone:</b>	214-598-2422	<b>Country:</b>	
<b>Source Type:</b>	Notification	<b>Zip Code:</b>	75472

<b>Owner/Operator Ind:</b>	Current Owner	<b>Street No:</b>	1211
<b>Type:</b>	Private	<b>Street 1:</b>	W HARMONY ST STE 608
<b>Name:</b>	AAA WIRE PRODUSTS SERVICE	<b>Street 2:</b>	
<b>Date Became Current:</b>	20010214	<b>City:</b>	NEOSHO
<b>Date Ended Current:</b>		<b>State:</b>	MO
<b>Phone:</b>	214-226-1757	<b>Country:</b>	US
<b>Source Type:</b>	Notification	<b>Zip Code:</b>	64850

<b>Owner/Operator Ind:</b>	Current Owner	<b>Street No:</b>	
<b>Type:</b>	Private	<b>Street 1:</b>	P O BOX 215 HWY 69
<b>Name:</b>	AAA WIRE PRODUCTS INC	<b>Street 2:</b>	
<b>Date Became Current:</b>		<b>City:</b>	POINT
<b>Date Ended Current:</b>		<b>State:</b>	TX
<b>Phone:</b>	214-598-2422	<b>Country:</b>	
<b>Source Type:</b>	Notification	<b>Zip Code:</b>	75472

**Historical Handler Details**

**Receive Dt:** 19920127  
**Generator Code Description:** Large Quantity Generator  
**Handler Name:** AAA WIRE PRODUCTS, INC.

**Receive Dt:** 19900301  
**Generator Code Description:** Large Quantity Generator  
**Handler Name:** AAA WIRE PRODUCTS INC

**Receive Dt:** 19940207

**Generator Code Description:** Large Quantity Generator  
**Handler Name:** AAA WIRE PRODUCTS, INC.

**Receive Dt:** 19830407  
**Generator Code Description:** Not a Generator, Verified  
**Handler Name:** AAA WIRE PRODUCTS INC

**Site:** AAA WIRE PRODUCTS INC  
HWY 69 S POINT TX 75472

TRIS

<b>TRI FD:</b>	75472WRPRDHWY69	<b>Pgm Sys ID (Map):</b>	75472WRPRDHWY69
<b>FRS_ID:</b>	110006645693	<b>Registry ID (Map):</b>	110006645693
<b>Facility Name:</b>	AAA WIRE PRODUCTS INC	<b>Primary Name (Map):</b>	AAA WIRE PRODUCTS INC
<b>Street Address:</b>	HWY 69 S	<b>Location Addr (Map):</b>	HIGHWAY 69 SOUTH
<b>City:</b>	POINT	<b>City Name (Map):</b>	POINT
<b>County:</b>	RAINS	<b>County Name (Map):</b>	RAINS
<b>State:</b>	TX	<b>State Code (Map):</b>	TX
<b>Zip:</b>	75472	<b>Postal Code (Map):</b>	75472
<b>Latitude:</b>	32.933975	<b>Latitude83 (Map):</b>	32.933975
<b>Longitude:</b>	-95.877151	<b>Longitude83 (Map):</b>	-95.877151
<b>BIA:</b>		<b>FIPS Code (Map):</b>	48379
<b>Tribe:</b>			
<b>Record Source(s):</b>	TRI Federal Download / Homeland Infrastructure Foundation-Level Data (HIFLD) Open Data Map		

**MapServer Details**

<b>Interest Type:</b>	TRI REPORTER	<b>HUC8 Code:</b>	12010001
<b>Active Status:</b>	ACTIVE	<b>Accuracy Value:</b>	30
<b>Pgm Sys Acnm:</b>	TRIS	<b>Collect Mth Desc:</b>	INTERPOLATION-MAP
<b>Pgm Report:</b>	no data yet	<b>Ref Point Desc:</b>	FACILITY CENTROID
<b>Public Ind:</b>	Y		
<b>Fac URL:</b>	<a href="https://ofmpub.epa.gov/frs_public2/fii_query_detail.disp_program_facility?p_registry_id=110006645693">https://ofmpub.epa.gov/frs_public2/fii_query_detail.disp_program_facility?p_registry_id=110006645693</a>		

**1987 Details**

<b>TRI FD:</b>	75472WRPRDHWY69	<b>Water:</b>	0
<b>Industry Sector Code:</b>	332	<b>Landfills:</b>	0
<b>Federal Facility:</b>	NO	<b>RCRA C Landfill:</b>	0
<b>Cas No Compound ID:</b>	N495	<b>ther Landfills:</b>	0
<b>Classification:</b>	TRI	<b>Land Treatment:</b>	0
<b>Primary SIC:</b>	3496	<b>Surface Impdmnt:</b>	0
<b>Primary NAICS:</b>	332618	<b>RCRA Surface IM:</b>	0
<b>Metal:</b>	YES	<b>Other Surface I:</b>	0
<b>Carcinogen:</b>	YES	<b>Other Disposal:</b>	0
<b>Fugitive Air:</b>	0	<b>On Site Release Tot:</b>	0
<b>Stack Air:</b>	0	<b>Off Site Release Tot:</b>	5
<b>Underground:</b>	0	<b>Off Site Recycled Tot:</b>	0
<b>Underground CL I:</b>	0	<b>Total Releases:</b>	5
<b>Underground C II-V:</b>	0		
<b>Chemical:</b>	Nickel compounds		
<b>Industry Sector:</b>	Fabricated Metals		
<b>Parent Co Name:</b>	NAD83		
<b>Standard Parent Co Name:</b>			

**One Time Release:**

**CAS No:**

N495

**PFAS:**

NO

<b>TRI FD:</b>	75472WRPRDHWY69	<b>Water:</b>	0
<b>Industry Sector Code:</b>	332	<b>Landfills:</b>	0
<b>Federal Facility:</b>	NO	<b>RCRA C Landfill:</b>	0
<b>Cas No Compound ID:</b>	0007664939	<b>ther Landfills:</b>	0

**Classification:** TRI  
**Primary SIC:** 3496  
**Primary NAICS:** 332618  
**Metal:** NO  
**Carcinogen:** NO  
**Fugitive Air:** 1  
**Stack Air:** 0  
**Underground:** 0  
**Underground CL I:** 0  
**Underground C II-V:** 0  
**Chemical:**  
**Industry Sector:**  
**Parent Co Name:**  
**Standard Parent Co Name:**

Sulfuric acid (acid aerosols including mists, vapors, gas, fog, and other airborne forms of any particle size)  
Fabricated Metals  
NAD83

**Land Treatment:** 0  
**Surface Impdmnt:** 0  
**RCRA Surface IM:** 0  
**Other Surface I:** 0  
**Other Disposal:** 0  
**On Site Release Tot:** 1  
**Off Site Release Tot:** 0  
**Off Site Recycled Tot:** 0  
**Total Releases:** 1

**One Time Release:**

**CAS No:**

7664-93-9

**PFAS:**

NO

**TRI FD:** 75472WRPRDHWY69  
**Industry Sector Code:** 332  
**Federal Facility:** NO  
**Cas No Compound ID:** 0007757826  
**Classification:** TRI  
**Primary SIC:** 3496  
**Primary NAICS:** 332214  
**Metal:** NO  
**Carcinogen:** NO  
**Fugitive Air:** 0  
**Stack Air:** 0  
**Underground:** 0  
**Underground CL I:** 0  
**Underground C II-V:** 0  
**Chemical:**  
**Industry Sector:**  
**Parent Co Name:**  
**Standard Parent Co Name:**

Sodium sulfate (solution)  
Fabricated Metals  
NAD83

**Water:** 0  
**Landfills:** 0  
**RCRA C Landfill:** 0  
**ther Landfills:** 0  
**Land Treatment:** 0  
**Surface Impdmnt:** 0  
**RCRA Surface IM:** 0  
**Other Surface I:** 0  
**Other Disposal:** 0  
**On Site Release Tot:** 0  
**Off Site Release Tot:** 0  
**Off Site Recycled Tot:** 0  
**Total Releases:** 0

**One Time Release:**

**CAS No:**

7757-82-6

**PFAS:**

NO

**TRI FD:** 75472WRPRDHWY69  
**Industry Sector Code:** 332  
**Federal Facility:** NO  
**Cas No Compound ID:** 0007647010  
**Classification:** TRI  
**Primary SIC:** 3496  
**Primary NAICS:** 332618  
**Metal:** NO  
**Carcinogen:** NO  
**Fugitive Air:** 0  
**Stack Air:** 0  
**Underground:** 0  
**Underground CL I:** 0  
**Underground C II-V:** 0  
**Chemical:**  
**Industry Sector:**

Hydrochloric acid (acid aerosols including mists, vapors, gas, fog, and other airborne forms of any particle size)  
Fabricated Metals

**Water:** 0  
**Landfills:** 0  
**RCRA C Landfill:** 0  
**ther Landfills:** 0  
**Land Treatment:** 0  
**Surface Impdmnt:** 0  
**RCRA Surface IM:** 0  
**Other Surface I:** 0  
**Other Disposal:** 0  
**On Site Release Tot:** 0  
**Off Site Release Tot:** 0  
**Off Site Recycled Tot:** 0  
**Total Releases:** 0

Parent Co Name: NAD83  
Standard Parent Co Name:

One Time Release:

CAS No:

7647-01-0

PFAS:

NO

TRI FD: 75472WRPRDHWY69  
Industry Sector Code: 332  
Federal Facility: NO  
Cas No Compound ID: 0001310732  
Classification: TRI  
Primary SIC: 3496  
Primary NAICS: 332618  
Metal: NO  
Carcinogen: NO  
Fugitive Air: 1  
Stack Air: 0  
Underground: 0  
Underground CL I: 0  
Underground C II-V: 0

Water: 0  
Landfills: 0  
RCRA C Landfill:  
ther Landfills: 0  
Land Treatment: 0  
Surface Impndmnt: 0  
RCRA Surface IM: 0  
Other Surface I: 0  
Other Disposal: 0  
On Site Release Tot: 1  
Off Site Release Tot: 0  
Off Site Recycled Tot: 0  
Total Releases: 1

Chemical: Sodium hydroxide (solution)  
Industry Sector: Fabricated Metals  
Parent Co Name: NAD83  
Standard Parent Co Name:

One Time Release:

CAS No:

1310-73-2

PFAS:

NO

1988 Details

TRI FD: 75472WRPRDHWY69  
Industry Sector Code: 332  
Federal Facility: NO  
Cas No Compound ID: 0007664939  
Classification: TRI  
Primary SIC: 3496  
Primary NAICS: 332618  
Metal: NO  
Carcinogen: NO  
Fugitive Air: 250  
Stack Air: 0  
Underground: 0  
Underground CL I: 0  
Underground C II-V: 0

Water: 0  
Landfills: 0  
RCRA C Landfill:  
Other Landfills: 0  
Land Treatment: 0  
Surface Impndmnt: 0  
RCRA Surface IM: 0  
Other Surface I: 0  
Other Disposal: 0  
On Site Release Tot: 250  
Off Site Release Tot: 0  
Off Site Recycled Tot: 0  
Total Releases: 250

Chemical: Sulfuric acid (acid aerosols including mists, vapors, gas, fog, and other airborne forms of any particle size)  
Industry Sector: Fabricated Metals  
Parent Co Name: NAD83  
Standard Parent Co Name:

One Time Release:

CAS No:

7664-93-9

PFAS:

NO

**TRI FD:** 75472WRPRDHWY69  
**Industry Sector Code:** 332  
**Federal Facility:** NO  
**Cas No Compound ID:** 0007647010  
**Classification:** TRI  
**Primary SIC:** 3496  
**Primary NAICS:** 332618  
**Metal:** NO  
**Carcinogen:** NO  
**Fugitive Air:** 0  
**Stack Air:** 0  
**Underground:** 0  
**Underground CL I:** 0  
**Underground C II-V:** 0  
**Chemical:**  
**Industry Sector:** Hydrochloric acid (acid aerosols including mists, vapors, gas, fog, and other airborne forms of any particle size)  
**Parent Co Name:** Fabricated Metals  
**Standard Parent Co Name:** NAD83

**Water:** 0  
**Landfills:** 0  
**RCRA C Landfill:** 0  
**Other Landfills:** 0  
**Land Treatment:** 0  
**Surface Impndmnt:** 0  
**RCRA Surface IM:** 0  
**Other Surface I:** 0  
**Other Disposal:** 0  
**On Site Release Tot:** 0  
**Off Site Release Tot:** 0  
**Off Site Recycled Tot:** 0  
**Total Releases:** 0

**One Time Release:**

**CAS No:**

7647-01-0

**PFAS:**

NO

**TRI FD:** 75472WRPRDHWY69  
**Industry Sector Code:** 332  
**Federal Facility:** NO  
**Cas No Compound ID:** N495  
**Classification:** TRI  
**Primary SIC:** 3496  
**Primary NAICS:** 332618  
**Metal:** YES  
**Carcinogen:** YES  
**Fugitive Air:** 17809  
**Stack Air:** 0  
**Underground:** 0  
**Underground CL I:** 0  
**Underground C II-V:** 0  
**Chemical:**  
**Industry Sector:** Nickel compounds  
**Parent Co Name:** Fabricated Metals  
**Standard Parent Co Name:** NAD83

**Water:** 0  
**Landfills:** 0  
**RCRA C Landfill:** 0  
**Other Landfills:** 0  
**Land Treatment:** 0  
**Surface Impndmnt:** 0  
**RCRA Surface IM:** 0  
**Other Surface I:** 0  
**Other Disposal:** 0  
**On Site Release Tot:** 17809  
**Off Site Release Tot:** 325  
**Off Site Recycled Tot:** 0  
**Total Releases:** 18134

**One Time Release:**

**CAS No:**

N495

**PFAS:**

NO

**TRI FD:** 75472WRPRDHWY69  
**Industry Sector Code:** 332  
**Federal Facility:** NO  
**Cas No Compound ID:** 0001310732  
**Classification:** TRI  
**Primary SIC:** 3496  
**Primary NAICS:** 332618  
**Metal:** NO  
**Carcinogen:** NO

**Water:** 0  
**Landfills:** 0  
**RCRA C Landfill:** 0  
**Other Landfills:** 0  
**Land Treatment:** 0  
**Surface Impndmnt:** 0  
**RCRA Surface IM:** 0  
**Other Surface I:** 0  
**Other Disposal:** 0

**Fugitive Air:** 250  
**Stack Air:** 0  
**Underground:** 0  
**Underground CL I:** 0  
**Underground C II-V:** 0

**Chemical:** Sodium hydroxide (solution)  
**Industry Sector:** Fabricated Metals  
**Parent Co Name:** NAD83  
**Standard Parent Co Name:**

**One Time Release:**

**CAS No:**  
1310-73-2

**PFAS:**  
NO

**On Site Release Tot:** 250  
**Off Site Release Tot:** 0  
**Off Site Recycled Tot:** 0  
**Total Releases:** 250

**1989 Details**

**TRI FD:** 75472WRPRDHWY69  
**Industry Sector Code:** 332  
**Federal Facility:** NO  
**Cas No Compound ID:** N495  
**Classification:** TRI  
**Primary SIC:** 3496  
**Primary NAICS:** 332618  
**Metal:** YES  
**Carcinogen:** YES  
**Fugitive Air:** 0  
**Stack Air:** 0  
**Underground:** 0  
**Underground CL I:** 0  
**Underground C II-V:** 0

**Chemical:** Nickel compounds  
**Industry Sector:** Fabricated Metals  
**Parent Co Name:** NAD83  
**Standard Parent Co Name:**

**One Time Release:**

**CAS No:**  
N495

**PFAS:**  
NO

**Water:** 0  
**Landfills:** 0  
**RCRA C Landfill:** 0  
**Other Landfills:** 0  
**Land Treatment:** 0  
**Surface Impndmnt:** 0  
**RCRA Surface IM:** 0  
**Other Surface I:** 0  
**Other Disposal:** 0  
**On Site Release Tot:** 0  
**Off Site Release Tot:** 5  
**Off Site Recycled Tot:** 0  
**Total Releases:** 5

**TRI FD:** 75472WRPRDHWY69  
**Industry Sector Code:** 332  
**Federal Facility:** NO  
**Cas No Compound ID:** 0007664939  
**Classification:** TRI  
**Primary SIC:** 3496  
**Primary NAICS:** 332618  
**Metal:** NO  
**Carcinogen:** NO  
**Fugitive Air:** 1  
**Stack Air:** 0  
**Underground:** 0  
**Underground CL I:** 0  
**Underground C II-V:** 0

**Chemical:** Sulfuric acid (acid aerosols including mists, vapors, gas, fog, and other airborne forms of any particle size)  
**Industry Sector:** Fabricated Metals  
**Parent Co Name:** NAD83  
**Standard Parent Co Name:**

**Water:** 0  
**Landfills:** 0  
**RCRA C Landfill:** 0  
**Other Landfills:** 0  
**Land Treatment:** 0  
**Surface Impndmnt:** 0  
**RCRA Surface IM:** 0  
**Other Surface I:** 0  
**Other Disposal:** 0  
**On Site Release Tot:** 1  
**Off Site Release Tot:** 0  
**Off Site Recycled Tot:** 0  
**Total Releases:** 1

**One Time Release:**

**CAS No:**

7664-93-9

**PFAS:**

NO

**1992 Details**

<b>TRI FD:</b>	75472WRPRDHWY69	<b>Water:</b>	0
<b>Industry Sector Code:</b>	332	<b>Landfills:</b>	0
<b>Federal Facility:</b>	NO	<b>RCRA C Landfill:</b>	0
<b>Cas No Compound ID:</b>	0007664939	<b>Other Landfills:</b>	0
<b>Classification:</b>	TRI	<b>Land Treatment:</b>	0
<b>Primary SIC:</b>	3496	<b>Surface Impdmnt:</b>	0
<b>Primary NAICS:</b>	332618	<b>RCRA Surface IM:</b>	0
<b>Metal:</b>	NO	<b>Other Surface I:</b>	0
<b>Carcinogen:</b>	NO	<b>Other Disposal:</b>	0
<b>Fugitive Air:</b>	5	<b>On Site Release Tot:</b>	5
<b>Stack Air:</b>	0	<b>Off Site Release Tot:</b>	0
<b>Underground:</b>	0	<b>Off Site Recycled Tot:</b>	0
<b>Underground CL I:</b>	0	<b>Total Releases:</b>	5
<b>Underground C II-V:</b>	0		
<b>Chemical:</b>	Sulfuric acid (acid aerosols including mists, vapors, gas, fog, and other airborne forms of any particle size)		
<b>Industry Sector:</b>	Fabricated Metals		
<b>Parent Co Name:</b>	NAD83		
<b>Standard Parent Co Name:</b>			

**One Time Release:**

**CAS No:**

7664-93-9

**PFAS:**

NO

<b>TRI FD:</b>	75472WRPRDHWY69	<b>Water:</b>	0
<b>Industry Sector Code:</b>	332	<b>Landfills:</b>	0
<b>Federal Facility:</b>	NO	<b>RCRA C Landfill:</b>	0
<b>Cas No Compound ID:</b>	0007647010	<b>Other Landfills:</b>	0
<b>Classification:</b>	TRI	<b>Land Treatment:</b>	0
<b>Primary SIC:</b>	3496	<b>Surface Impdmnt:</b>	0
<b>Primary NAICS:</b>	332618	<b>RCRA Surface IM:</b>	0
<b>Metal:</b>	NO	<b>Other Surface I:</b>	0
<b>Carcinogen:</b>	NO	<b>Other Disposal:</b>	0
<b>Fugitive Air:</b>	5	<b>On Site Release Tot:</b>	5
<b>Stack Air:</b>	0	<b>Off Site Release Tot:</b>	0
<b>Underground:</b>	0	<b>Off Site Recycled Tot:</b>	0
<b>Underground CL I:</b>	0	<b>Total Releases:</b>	5
<b>Underground C II-V:</b>	0		
<b>Chemical:</b>	Hydrochloric acid (acid aerosols including mists, vapors, gas, fog, and other airborne forms of any particle size)		
<b>Industry Sector:</b>	Fabricated Metals		
<b>Parent Co Name:</b>	NAD83		
<b>Standard Parent Co Name:</b>			

**One Time Release:**

**CAS No:**

7647-01-0

**PFAS:**

NO

**Site:** MOODYS QUICK LUBE  
HWY 69 TX

UST

**PST ID No:** 73566  
**Facility Name:** MOODYS QUICK LUBE  
**Facility Type:**  
**Fac Begin Date:** 08/31/1987  
**Facility Status:** INACTIVE  
**Fac Exempt Status:** No  
**Records Off Site:** No  
**No of Active USTs:** 0  
**No of Active ASTs:** 0  
**UST Fin Assu Req:** No  
**Site Addr Delivery:**  
**Site Addr City Nm:**  
**Site Addr Zip Ext:**  
**Site Loc City:** EMORY  
**Site Location Zip:** 75440  
**TCEQ Region:** 5  
**County:** RAINS  
**Fac Not Inspect:** No  
**Fac Not Insp Rsn:**  
**Fac Not Insp Rsn2:**  
**Site Addr State Code:**  
**Site Address Zip Code:**  
**Latitude(Map):**  
**Longitude(Map):**  
**Facility Name(Map):**  
**Address(Map):**  
**City(Map):**  
**State(Map):**  
**Zip(Map):**  
**County(Map):**

**Contact First Name:** KEN  
**Contact Middle Nm:**  
**Contact Last Name:** MOODY  
**Contact Title:**  
**Contact Organization:** MOODYS QUICK LUBE  
**Phone No Area Cd:** 903  
**Phone No:** 4733548  
**Phone No Ext:** 0  
**Facility ID:** 112136  
**Additional ID:** 174461892002089  
**Mail Addr Delivery:**  
**Mail Addr Int Del:**  
**Mail Addr City Nm:**  
**Mail Addr State Cd:**  
**Mail Addr Zip:**  
**Mail Addr Zip Ext:**  
**Fax No Area Cd:**  
**Fax No:**  
**Fax No Ext:**  
**Email Address:**  
**Addr Deliverable:**

**Site Location Description:** HWY 69  
**Data Source:**

Petroleum Storage Tank(Raw Data); Inactive USTs  
**Note:** Documents related to facilities in Texas can be searched on TCEQ Records Online Central File Room (CFR):  
[https://records.tceq.texas.gov/cs/idcplg?IdcService=TCEQ\\_SEARCH](https://records.tceq.texas.gov/cs/idcplg?IdcService=TCEQ_SEARCH)  
Basic information, including RN numbers, for facilities in TX can be searched on the TCEQ Central Registry: <https://www15.tceq.texas.gov/crpub/>  
Information about how to use these resources can be found here: <https://www.tceq.texas.gov/assets/public/agency/How-to-Use-Central-File-Room-Online.pdf>

**Application Information**

**Applicatn Rec Date:** 10/26/2000  
**Signature Date:** 05/16/2000  
**Signature Company:**  
**Enforcement Action:**  
**Enforce Action Dt:**

**Signature Title:** OWNER  
**Signature Role:**  
**Signature First Nm:** KEN  
**Signature Mid Nm:**  
**Signature Last Nm:** MOODY

**Owner**

**Owner CN:** CN601036387  
**Owner First Name:**  
**Middle Name:**  
**Comp/Own Last Nm:** MOODY KEN  
**Owner Eff Begin Date:** 08/31/1987  
**Owner Type Code:** OR  
**Owner Type:** Organization  
**State Tax ID:**  
**Contact Role:**  
**Contact First Name:**  
**Contact Middle Name:**  
**Contact Last Name:**  
**Contact Title:**  
**Contact Orgn Name:**

**Mail Addr (Delivery):**  
**Mail Addr (Int Deliv):**  
**Mai City:**  
**Mail State:**  
**Mail Zip:**  
**Mail Zip Ext:**  
**Phone Area Code:**  
**Phone No:**  
**Phone Ext:**  
**Fax Area Code:**  
**Fax No:**  
**Fax Ext:**  
**Email:**

**Construction Notification**

<b>Noc ID:</b>	18804	<b>Signature Date:</b>	
<b>Facility ID:</b>	112136	<b>Sign First Name:</b>	
<b>Historic Track No:</b>	M00511003	<b>Sign Middle Name:</b>	
<b>Form Received Date:</b>		<b>Signature Lastname:</b>	
<b>Applica Rec'ed Dt:</b>	05/11/2000	<b>Signature Company:</b>	
<b>Sched Constrn Dt:</b>	05/10/2000	<b>Signature Title:</b>	
<b>Ust Stage I:</b>	No	<b>Signature Role:</b>	
<b>Ust Improvement:</b>	No	<b>Ast Stage I:</b>	No
<b>Ust Installation:</b>	No	<b>Ast Installation:</b>	No
<b>Ust Removal:</b>	Yes	<b>Waiver Flg:</b>	No
<b>Ust Repair:</b>	No	<b>Late Filing Flg:</b>	Yes
<b>Ust Return to Service:</b>	No		
<b>Ust Replacement:</b>	No		
<b>Ust Abandonment:</b>	No		
<b>Ownr Nm at Time of Construct:</b>			
<b>Owner Cn at Time of Construct:</b>			
<b>Owner Ar at Time of Construct:</b>	56520		
<b>General Description:</b>			

**Tank Information**

<b>Tank ID:</b>	1	<b>No of Compartments:</b>	1
<b>Installation Date:</b>	01/01/1968	<b>Registration Date:</b>	10/26/2000
<b>Capacity (gal):</b>	300	<b>Empty:</b>	NO
<b>Status:</b>	REMOVED FROM GROUND	<b>Status Begin Date:</b>	05/16/2000
<b>Internal Protection:</b>		<b>Regulatory Status:</b>	FULLY REGULATED
<b>Design Single Wall:</b>	NO	<b>Design Double Wall:</b>	NO
<b>Piping Dsgn Sngl Wll:</b>	NO	<b>Piping Dsgn Dble Wll:</b>	NO
<b>UST ID:</b>	195235		

**Tank Material**

<b>Steel:</b>	NO
<b>FRP (Fibergla Reinfor Plastic):</b>	NO
<b>Composite (Steel w/Ext FRP):</b>	NO
<b>Concrete:</b>	NO
<b>Steel w/External Jacket:</b>	NO
<b>Steel w/External Polyurethane:</b>	NO

**Tank External Containment**

<b>Factory-Built Nonmetal Jacket:</b>	NO
<b>Synth Tnk Pit/Pipe-Trench Lnr:</b>	NO
<b>Tank Vault/Rigid Trench Liner:</b>	NO

**Tank Corrosion Protection Method**

<b>External Dielectric:</b>	NO
<b>Cathodic Protection-Fact Inst:</b>	NO
<b>Cathodic Protection-Field Inst:</b>	NO
<b>Composite Tank:</b>	NO
<b>Coated Tank:</b>	NO
<b>FRP Tank or Piping:</b>	NO
<b>External Nonmetallic Jacket:</b>	NO
<b>Unnecessary per Corr Protect Specialist:</b>	NO

**UST Tank Compartment**

<b>UST Comprt ID:</b>	172622	<b>Substance Stored 1:</b>	USED OIL
<b>Compartment ID:</b>	A	<b>Substance Stored 2:</b>	
<b>Capacity (gallons):</b>	300	<b>Substance Stored 3:</b>	

**Compartment Release Detection**

**Vapor Monitoring:** NO  
**Groundwater Monitoring:** NO  
**Monitoring of Barrier:** NO  
**Auto Tnk Gauge Test & Inv Ctrl:** NO  
**Interstitial Monitor w/ Sec:** NO  
**Weekly Manual Gauging:** NO  
**Monthly Tank Gauging:** NO  
**SIR & Inventory Control:** NO

**Spill and Overfill Prevention**

**Tight Fill Fit Container/Bucket:** NO  
**Factory Spill Container/Bucket:** NO  
**Delivery Shut-Off Valve:** NO  
**Flow Restrictor Valve:** NO  
**Alarm(set@<=90%) w/3a or 3b):** NO  
**N/A-All Deliver to Tank<=25 gal:** NO  
**Comp Release Detect Compli:** NO  
**Piping Release Detect Compl:** NO  
**Spill/Overfill Prevent Compli:** NO  
**Comp Release Detect. Vary:** NO  
**Piping Release Detect Vary:** NO  
**Spill/Overfill Prevent. Variance:** NO  
**Stage 1 Vapor Recovery:**  
**Stage 1 Installation Date:**

**Piping Release Detection**

**Vapor Monitoring:** NO  
**Groundwater Monitoring:** NO  
**Secondary Barrier Monitoring:** NO  
**Interstitial Monitoring:** NO  
**Monthly Piping Tightness Test:** NO  
**Annual Test/Electro Monitor:** NO  
**Triennial Tightness Test:** NO  
**Auto Line Leak Detector:** NO  
**SIR & Inventory Control:** NO  
**Exempt System Suction:** NO

**Piping External Containment**

**Factory Nonmetal Jacket:** NO  
**Synth Tnk Pit/Pipe-Tren Lnr:** NO  
**Tank Vault/Rigid Trench Liner:** NO  
**Piping Type Code:**  
**Piping Type Description:**

**Piping Material**

**Steel:** NO  
**FRP (Fibergla Reinfor Plastic):** NO  
**Concrete:** NO  
**Steel w/External Jacket:** NO  
**Nonmetallic Flexible Piping:** NO

**Piping Connectors & Valves**

**Shear/Impact Valves:** NO  
**Steel Swing-joints:** NO  
**Flexible Connectors:** NO

**Piping Corrosion Protection Method**

**External Dielectric:** NO  
**Cathodic Protection-Fact Inst:** NO

Cathodic Protection-Field Inst: NO  
 Frp Tank or Piping: NO  
 Nonmetallic Flexible Piping: NO  
 Open Area/2nd Containment: NO  
 Dual Protected: NO  
 Unec per Corr Protect Spc: NO  
 Tank Corr Protect Compliance: NO  
 Piping Corr Protect Compli: NO  
 Tank Corr Protect Variance: NO  
 Piping Corr Protect Variance: NO  
 Temp Out of Service Comp: NO  
 Technical Compliance: NO  
 Tank Tested: NO  
 Installation Signature Date:

**Inactive UST Information**

<b>Fac ID:</b>	73566	<b>Own Cont F Name:</b>	
<b>Tank ID:</b>	1	<b>Own Cont L Name:</b>	
<b>Tank Status:</b>	REMOVED FROM GROUND	<b>Own Org Name:</b>	
<b>Tank Capacity (Gal):</b>	300	<b>Own Mailing Address:</b>	
<b>Facility Name:</b>	MOODYS QUICK LUBE	<b>Own Cont City:</b>	
<b>Facility Address:</b>		<b>Own Cont State:</b>	
<b>Facility City:</b>		<b>Own Cont Zip:</b>	
<b>Facility Nearest City:</b>	EMORY	<b>Own Cont Area Code:</b>	
<b>County:</b>	RAINS	<b>Own Cont Phone:</b>	
<b>Facility Zip:</b>		<b>TCEQ Region:</b>	5
<b>Facility Local Zip:</b>	75440		
<b>Fac Local Desc:</b>	HWY 69		

**Facility Billing Contacts**

AR No:  
 AR No Suffix(U=UST fee code):  
 AR No Suffix(A=AST fee code):  
 Contact First Name: KEN  
 Contact Middle Name:  
 Contact Last Name: MOODY  
 Contact Title:  
 Contact Organization Name: MOODY KEN  
 Mailing Address (Delivery): PO BOX 253  
 Mailing Addr (Int Delivery):  
 Mailing City: EMORY  
 Mailing State: TX  
 Mailing Zip: 75440  
 Mailing Zip Ext: 0253  
 Phone Area Code:  
 Phone No:  
 Phone Ext:  
 Fax Area Code:  
 Fax No:  
 Fax No Ext:  
 Email:  
 Contact Address Deliverable: YES

**Site:** ASHLEYS SERVICE CENTER  
 HWY 69 TX

UST

<b>PST ID No:</b>	14760	<b>Contact First Name:</b>	THEOLA
<b>Facility Name:</b>	ASHLEYS SERVICE CENTER	<b>Contact Middle Nm:</b>	
<b>Facility Type:</b>	UNKNOWN	<b>Contact Last Name:</b>	ASHLEY
<b>Fac Begin Date:</b>	08/13/1986	<b>Contact Title:</b>	OWNER ASHLEY'S
<b>Facility Status:</b>	ACTIVE	<b>Contact Organization:</b>	ASHLEYS SERVICE CENTER
<b>Fac Exempt Status:</b>	No	<b>Phone No Area Cd:</b>	214
<b>Records Off Site:</b>	No	<b>Phone No:</b>	4732111
<b>No of Active USTs:</b>	4	<b>Phone No Ext:</b>	0
<b>No of Active ASTs:</b>	0	<b>Facility ID:</b>	53444
<b>UST Fin Assu Req:</b>	Yes	<b>Additional ID:</b>	858765902002087

**Site Addr Delivery:**  
**Site Addr City Nm:**  
**Site Addr Zip Ext:**  
**Site Loc City:** EMORY  
**Site Location Zip:** 75440  
**TCEQ Region:** 5  
**County:** RAINS  
**Fac Not Inspect:** No  
**Fac Not Insp Rsn:**  
**Fac Not Insp Rsn2:**  
**Site Addr State Code:**  
**Site Address Zip Code:**  
**Latitude(Map):**  
**Longitude(Map):**  
**Facility Name(Map):**  
**Address(Map):**  
**City(Map):**  
**State(Map):**  
**Zip(Map):**  
**County(Map):**  
**Site Location Description:** HWY 69  
**Data Source:** Petroleum Storage Tank(Raw Data)  
**Note:**

**Mail Addr Delivery:**  
**Mail Addr Int Del:**  
**Mail Addr City Nm:**  
**Mail Addr State Cd:**  
**Mail Addr Zip:**  
**Mail Addr Zip Ext:**  
**Fax No Area Cd:**  
**Fax No:**  
**Fax No Ext:**  
**Email Address:**  
**Addr Deliverable:**

Documents related to facilities in Texas can be searched on TCEQ Records Online Central File Room (CFR):  
[https://records.tceq.texas.gov/cs/idcplg?IdcService=TCEQ\\_SEARCH](https://records.tceq.texas.gov/cs/idcplg?IdcService=TCEQ_SEARCH)  
 Basic information, including RN numbers, for facilities in TX can be searched on the TCEQ Central Registry: <https://www15.tceq.texas.gov/crpub/>  
 Information about how to use these resources can be found here: <https://www.tceq.texas.gov/assets/public/agency/How-to-Use-Central-File-Room-Online.pdf>

**Application Information**

**Applicatn Rec Date:** 05/08/1986  
**Signature Date:** 04/15/1986  
**Signature Company:**  
**Enforcement Action:**  
**Enforce Action Dt:**

**Signature Title:** VICE PRESIDENT  
**Signature Role:**  
**Signature First Nm:** JERRY  
**Signature Mid Nm:**  
**Signature Last Nm:** JENKINS

**Owner**

**Owner CN:** CN600991715  
**Owner First Name:**  
**Middle Name:**  
**Comp/Own Last Nm:** STICKLES WILLIAM AND STICKLES MURIEL  
**Owner Eff Begin Date:** 12/12/1991  
**Owner Type Code:** OR  
**Owner Type:** Organization  
**State Tax ID:**  
**Contact Role:**  
**Contact First Name:**  
**Contact Middle Name:**  
**Contact Last Name:**  
**Contact Title:**  
**Contact Orgn Name:**

**Mail Addr (Delivery):**  
**Mail Addr (Int Deliv):**  
**Mai City:**  
**Mail State:**  
**Mail Zip:**  
**Mail Zip Ext:**  
**Phone Area Code:**  
**Phone No:**  
**Phone Ext:**  
**Fax Area Code:**  
**Fax No:**  
**Fax Ext:**  
**Email:**

**Tank Information**

**Tank ID:** 1  
**Installation Date:** 01/01/1982  
**Capacity (gal):** 10000  
**Status:** IN USE  
**Internal Protection:**  
**Design Single Wall:** NO  
**Piping Dsgn Sngl Wll:** NO  
**UST ID:** 37887

**No of Compartments:** 1  
**Registration Date:** 05/08/1986  
**Empty:** NO  
**Status Begin Date:** 01/01/1982  
**Regulatory Status:** FULLY REGULATED  
**Design Double Wall:** NO  
**Piping Dsgn Dble Wll:** NO

**Tank Material**

**Steel:** YES

FRP (Fibergla Reinfor Plastic): NO  
Composite (Steel w/Ext FRP): NO  
Concrete: NO  
Steel w/External Jacket: NO  
Steel w/External Polyurethane: NO

**Tank External Containment**

Factory-Built Nonmetal Jacket: NO  
Synth Tnk Pit/Pipe-Trench Lnr: NO  
Tank Vault/Rigid Trench Liner: NO

**Tank Corrosion Protection Method**

External Dielectric: NO  
Cathodic Protection-Fact Inst: NO  
Cathodic Protection-Field Inst: NO  
Composite Tank: NO  
Coated Tank: NO  
FRP Tank or Piping: NO  
External Nonmetallic Jacket: NO  
Unnecessary per Corr Protect Specialist: NO

**UST Tank Compartment**

UST Comprt ID: 43968  
Compartment ID: A  
Capacity (gallons): 10000

Substance Stored 1: GASOLINE  
Substance Stored 2:  
Substance Stored 3:

**Compartment Release Detection**

Vapor Monitoring: NO  
Groundwater Monitoring: NO  
Monitoring of Barrier: NO  
Auto Tnk Gauge Test & Inv Ctrl: NO  
Interstitial Monitor w/ Sec: NO  
Weekly Manual Gauging: NO  
Monthly Tank Gauging: NO  
SIR & Inventory Control: NO

**Spill and Overfill Prevention**

Tight Fill Fit Container/Bucket: NO  
Factory Spill Container/Bucket: NO  
Delivery Shut-Off Valve: NO  
Flow Restrictor Valve: NO  
Alarm(set@<=90%) w/3a or 3b): NO  
N/A-All Deliver to Tank<=25 gal: NO  
Comp Release Detect Compli: NO  
Piping Release Detect Compli: NO  
Spill/Overfill Prevent Compli: NO  
Comp Release Detect. Vary: NO  
Piping Release Detect Vary: NO  
Spill/Overfill Prevent. Variance: NO  
Stage 1 Vapor Recovery:  
Stage 1 Installation Date:

**Piping Release Detection**

Vapor Monitoring: NO  
Groundwater Monitoring: NO  
Secondary Barrier Monitoring: NO  
Interstitial Monitoring: NO  
Monthly Piping Tightness Test: NO  
Annual Test/Electro Monitor: NO

**Triennial Tightness Test:** NO  
**Auto Line Leak Detector:** NO  
**SIR & Inventory Control:** NO  
**Exempt System Suction:** NO

**Piping External Containment**

**Factory Nonmetal Jacket:** NO  
**Synth Tnk Pit/Pipe-Tren Lnr:** NO  
**Tank Vault/Rigid Trench Liner:** NO  
**Piping Type Code:**  
**Piping Type Description:**

**Piping Material**

**Steel:** YES  
**FRP (Fibergla Reinfor Plastic):** NO  
**Concrete:** NO  
**Steel w/External Jacket:** NO  
**Nonmetallic Flexible Piping:** NO

**Piping Connectors & Valves**

**Shear/Impact Valves:** NO  
**Steel Swing-joints:** NO  
**Flexible Connectors:** NO

**Piping Corrosion Protection Method**

**External Dielectric:** NO  
**Cathodic Protection-Fact Inst:** NO  
**Cathodic Protection-Field Inst:** NO  
**Frp Tank or Piping:** NO  
**Nonmetallic Flexible Piping:** NO  
**Open Area/2nd Containment:** NO  
**Dual Protected:** NO  
**Unec per Corr Protect Spc:** NO  
**Tank Corr Protect Compliance:** NO  
**Piping Corr Protect Compli:** NO  
**Tank Corr Protect Variance:** NO  
**Piping Corr Protect Variance:** NO  
**Temp Out of Service Comp:** NO  
**Technical Compliance:** NO  
**Tank Tested:** YES  
**Installation Signature Date:** 08/01/1990

**Tank Information**

<b>Tank ID:</b>	4	<b>No of Compartments:</b>	1
<b>Installation Date:</b>	01/01/1982	<b>Registration Date:</b>	05/08/1986
<b>Capacity (gal):</b>	10000	<b>Empty:</b>	NO
<b>Status:</b>	IN USE	<b>Status Begin Date:</b>	01/01/1982
<b>Internal Protection:</b>		<b>Regulatory Status:</b>	FULLY REGULATED
<b>Design Single Wall:</b>	NO	<b>Design Double Wall:</b>	NO
<b>Piping Dsgn Sngl Wll:</b>	NO	<b>Piping Dsgn Dble Wll:</b>	NO
<b>UST ID:</b>	37889		

**Tank Material**

**Steel:** YES  
**FRP (Fibergla Reinfor Plastic):** NO  
**Composite (Steel w/Ext FRP):** NO  
**Concrete:** NO  
**Steel w/External Jacket:** NO  
**Steel w/External Polyurethane:** NO

**Tank External Containment**

Factory-Built Nonmetal Jacket: NO  
Synth Tnk Pit/Pipe-Trench Lnr: NO  
Tank Vault/Rigid Trench Liner: NO

**Tank Corrosion Protection Method**

External Dielectric: NO  
Cathodic Protection-Fact Inst: NO  
Cathodic Protection-Field Inst: NO  
Composite Tank: NO  
Coated Tank: NO  
FRP Tank or Piping: NO  
External Nonmetallic Jacket: NO  
Unnecessary per Corr Protect Specialist: NO

**UST Tank Compartment**

UST Comprt ID: 43970  
Compartment ID: A  
Capacity (gallons): 10000

Substance Stored 1: GASOLINE  
Substance Stored 2:  
Substance Stored 3:

**Compartment Release Detection**

Vapor Monitoring: NO  
Groundwater Monitoring: NO  
Monitoring of Barrier: NO  
Auto Tnk Gauge Test & Inv Ctrl: NO  
Interstitial Monitor w/ Sec: NO  
Weekly Manual Gauging: NO  
Monthly Tank Gauging: NO  
SIR & Inventory Control: NO

**Spill and Overfill Prevention**

Tight Fill Fit Container/Bucket: NO  
Factory Spill Container/Bucket: NO  
Delivery Shut-Off Valve: NO  
Flow Restrictor Valve: NO  
Alarm(set@<=90%) w/3a or 3b): NO  
N/A-All Deliver to Tank<=25 gal: NO  
Comp Release Detect Compli: NO  
Piping Release Detect Compli: NO  
Spill/Overfill Prevent Compli: NO  
Comp Release Detect. Vary: NO  
Piping Release Detect Vary: NO  
Spill/Overfill Prevent. Variance: NO  
Stage 1 Vapor Recovery:  
Stage 1 Installation Date:

**Piping Release Detection**

Vapor Monitoring: NO  
Groundwater Monitoring: NO  
Secondary Barrier Monitoring: NO  
Interstitial Monitoring: NO  
Monthly Piping Tightness Test: NO  
Annual Test/Electro Monitor: NO  
Triennial Tightness Test: NO  
Auto Line Leak Detector: NO  
SIR & Inventory Control: NO  
Exempt System Suction: NO

**Piping External Containment**

Factory Nonmetal Jacket: NO  
Synth Tnk Pit/Pipe-Tren Lnr: NO  
Tank Vault/Rigid Trench Liner: NO  
Piping Type Code:  
Piping Type Description:

**Piping Material**

Steel: YES  
FRP (Fibergla Reinfor Plastic): NO  
Concrete: NO  
Steel w/External Jacket: NO  
Nonmetallic Flexible Piping: NO

**Piping Connectors & Valves**

Shear/Impact Valves: NO  
Steel Swing-joints: NO  
Flexible Connectors: NO

**Piping Corrosion Protection Method**

External Dielectric: NO  
Cathodic Protection-Fact Inst: NO  
Cathodic Protection-Field Inst: NO  
Frp Tank or Piping: NO  
Nonmetallic Flexible Piping: NO  
Open Area/2nd Containment: NO  
Dual Protected: NO  
Unec per Corr Protect Spc: NO  
Tank Corr Protect Compliance: NO  
Piping Corr Protect Compli: NO  
Tank Corr Protect Variance: NO  
Piping Corr Protect Variance: NO  
Temp Out of Service Comp: NO  
Technical Compliance: NO  
Tank Tested: YES  
Installation Signature Date: 08/01/1990

**Tank Information**

Tank ID: 3  
Installation Date: 01/01/1982  
Capacity (gal): 2000  
Status: IN USE  
Internal Protection:  
Design Single Wall: NO  
Piping Dsgn Sngl Wll: NO  
UST ID: 37890

No of Compartments: 1  
Registration Date: 05/08/1986  
Empty: NO  
Status Begin Date: 01/01/1982  
Regulatory Status: FULLY REGULATED  
Design Double Wall: NO  
Piping Dsgn Dble Wll: NO

**Tank Material**

Steel: YES  
FRP (Fibergla Reinfor Plastic): NO  
Composite (Steel w/Ext FRP): NO  
Concrete: NO  
Steel w/External Jacket: NO  
Steel w/External Polyurethane: NO

**Tank External Containment**

Factory-Built Nonmetal Jacket: NO  
Synth Tnk Pit/Pipe-Trench Lnr: NO  
Tank Vault/Rigid Trench Liner: NO

**Tank Corrosion Protection Method**

External Dielectric: NO  
Cathodic Protection-Fact Inst: NO  
Cathodic Protection-Field Inst: NO  
Composite Tank: NO  
Coated Tank: NO  
FRP Tank or Piping: NO  
External Nonmetallic Jacket: NO  
Unnecessary per Corr Protect Specialist: NO

**UST Tank Compartment**

UST Comprt ID: 43971  
Compartment ID: A  
Capacity (gallons): 2000

Substance Stored 1: GASOLINE  
Substance Stored 2:  
Substance Stored 3:

**Compartment Release Detection**

Vapor Monitoring: NO  
Groundwater Monitoring: NO  
Monitoring of Barrier: NO  
Auto Tnk Gauge Test & Inv Ctrl: NO  
Interstitial Monitor w/ Sec: NO  
Weekly Manual Gauging: NO  
Monthly Tank Gauging: NO  
SIR & Inventory Control: NO

**Spill and Overfill Prevention**

Tight Fill Fit Container/Bucket: NO  
Factory Spill Container/Bucket: NO  
Delivery Shut-Off Valve: NO  
Flow Restrictor Valve: NO  
Alarm(set@<=90%) w/3a or 3b): NO  
N/A-All Deliver to Tank<=25 gal: NO  
Comp Release Detect Compli: NO  
Piping Release Detect Compli: NO  
Spill/Overfill Prevent Compli: NO  
Comp Release Detect. Vary: NO  
Piping Release Detect Vary: NO  
Spill/Overfill Prevent. Variance: NO  
Stage 1 Vapor Recovery:  
Stage 1 Installation Date:

**Piping Release Detection**

Vapor Monitoring: NO  
Groundwater Monitoring: NO  
Secondary Barrier Monitoring: NO  
Interstitial Monitoring: NO  
Monthly Piping Tightness Test: NO  
Annual Test/Electro Monitor: NO  
Triennial Tightness Test: NO  
Auto Line Leak Detector: NO  
SIR & Inventory Control: NO  
Exempt System Suction: NO

**Piping External Containment**

Factory Nonmetal Jacket: NO  
Synth Tnk Pit/Pipe-Tren Lnr: NO  
Tank Vault/Rigid Trench Liner: NO  
Piping Type Code:

**Piping Type Description:**

**Piping Material**

Steel: YES  
FRP (Fibergla Reinfor Plastic): NO  
Concrete: NO  
Steel w/External Jacket: NO  
Nonmetallic Flexible Piping: NO

**Piping Connectors & Valves**

Shear/Impact Valves: NO  
Steel Swing-joints: NO  
Flexible Connectors: NO

**Piping Corrosion Protection Method**

External Dielectric: NO  
Cathodic Protection-Fact Inst: NO  
Cathodic Protection-Field Inst: NO  
Frp Tank or Piping: NO  
Nonmetallic Flexible Piping: NO  
Open Area/2nd Containment: NO  
Dual Protected: NO  
Unec per Corr Protect Spc: NO  
Tank Corr Protect Compliance: NO  
Piping Corr Protect Compli: NO  
Tank Corr Protect Variance: NO  
Piping Corr Protect Variance: NO  
Temp Out of Service Comp: NO  
Technical Compliance: NO  
Tank Tested: YES  
Installation Signature Date: 08/01/1990

**Tank Information**

Tank ID:	2	No of Compartments:	1
Installation Date:	01/01/1982	Registration Date:	05/08/1986
Capacity (gal):	3000	Empty:	NO
Status:	IN USE	Status Begin Date:	01/01/1982
Internal Protection:		Regulatory Status:	FULLY REGULATED
Design Single Wall:	NO	Design Double Wall:	NO
Piping Dsgn Sngl Wil:	NO	Piping Dsgn Dble Wil:	NO
UST ID:	37888		

**Tank Material**

Steel: YES  
FRP (Fibergla Reinfor Plastic): NO  
Composite (Steel w/Ext FRP): NO  
Concrete: NO  
Steel w/External Jacket: NO  
Steel w/External Polyurethane: NO

**Tank External Containment**

Factory-Built Nonmetal Jacket: NO  
Synth Tnk Pit/Pipe-Trench Lnr: NO  
Tank Vault/Rigid Trench Liner: NO

**Tank Corrosion Protection Method**

External Dielectric: NO  
Cathodic Protection-Fact Inst: NO

Cathodic Protection-Field Inst: NO  
Composite Tank: NO  
Coated Tank: NO  
FRP Tank or Piping: NO  
External Nonmetallic Jacket: NO  
Unnecessary per Corr Protect Specialist: NO

**UST Tank Compartment**

UST Comprt ID: 43969  
Compartment ID: A  
Capacity (gallons): 3000

Substance Stored 1: GASOLINE  
Substance Stored 2:  
Substance Stored 3:

**Compartment Release Detection**

Vapor Monitoring: NO  
Groundwater Monitoring: NO  
Monitoring of Barrier: NO  
Auto Tnk Gauge Test & Inv Ctrl: NO  
Interstitial Monitor w/ Sec: NO  
Weekly Manual Gauging: NO  
Monthly Tank Gauging: NO  
SIR & Inventory Control: NO

**Spill and Overfill Prevention**

Tight Fill Fit Container/Bucket: NO  
Factory Spill Container/Bucket: NO  
Delivery Shut-Off Valve: NO  
Flow Restrictor Valve: NO  
Alarm(set@<=90%) w/3a or 3b): NO  
N/A-All Deliver to Tank<=25 gal: NO  
Comp Release Detect Compli: NO  
Piping Release Detect Compli: NO  
Spill/Overfill Prevent Compli: NO  
Comp Release Detect. Vary: NO  
Piping Release Detect Vary: NO  
Spill/Overfill Prevent. Variance: NO  
Stage 1 Vapor Recovery:  
Stage 1 Installation Date:

**Piping Release Detection**

Vapor Monitoring: NO  
Groundwater Monitoring: NO  
Secondary Barrier Monitoring: NO  
Interstitial Monitoring: NO  
Monthly Piping Tightness Test: NO  
Annual Test/Electro Monitor: NO  
Triennial Tightness Test: NO  
Auto Line Leak Detector: NO  
SIR & Inventory Control: NO  
Exempt System Suction: NO

**Piping External Containment**

Factory Nonmetal Jacket: NO  
Synth Tnk Pit/Pipe-Tren Lnr: NO  
Tank Vault/Rigid Trench Liner: NO  
Piping Type Code:  
Piping Type Description:

**Piping Material**

Steel: YES

FRP (Fibergla Reinfir Plastic): NO  
Concrete: NO  
Steel w/External Jacket: NO  
Nonmetallic Flexible Piping: NO

**Piping Connectors & Valves**

Shear/Impact Valves: NO  
Steel Swing-joints: NO  
Flexible Connectors: NO

**Piping Corrosion Protection Method**

External Dielectric: NO  
Cathodic Protection-Fact Inst: NO  
Cathodic Protection-Field Inst: NO  
Frp Tank or Piping: NO  
Nonmetallic Flexible Piping: NO  
Open Area/2nd Containment: NO  
Dual Protected: NO  
Unec per Corr Protect Spc: NO  
Tank Corr Protect Compliance: NO  
Piping Corr Protect Compli: NO  
Tank Corr Protect Variance: NO  
Piping Corr Protect Variance: NO  
Temp Out of Service Comp: NO  
Technical Compliance: NO  
Tank Tested: YES  
Installation Signature Date: 08/01/1990

**Facility Billing Contacts**

AR No: 53774  
AR No Suffix(U=UST fee code):  
AR No Suffix(A=AST fee code): U  
Contact First Name:  
Contact Middle Name:  
Contact Last Name:  
Contact Title:  
Contact Organization Name: STICKLES WILLIAM AND STICKLES MURIEL  
Mailing Address (Delivery): PO BOX 593  
Mailing Addr (Int Delivery):  
Mailing City: WILLS POINT  
Mailing State: TX  
Mailing Zip: 75169  
Mailing Zip Ext: 0593  
Phone Area Code:  
Phone No:  
Phone Ext:  
Fax Area Code:  
Fax No:  
Fax No Ext:  
Email:  
Contact Address Deliverable: YES

**Site:** BETTY CASON  
HWY 69 TX

UST

PST ID No: 31124  
Facility Name: BETTY CASON  
Facility Type: UNKNOWN  
Fac Begin Date: 11/10/1986  
Facility Status: INACTIVE  
Fac Exempt Status: No  
Records Off Site: No  
No of Active USTs: 0  
No of Active ASTs: 0  
UST Fin Assu Req: No

Contact First Name:  
Contact Middle Nm:  
Contact Last Name:  
Contact Title:  
Contact Organization: BETTY CASON  
Phone No Area Cd: 214  
Phone No: 5982454  
Phone No Ext: 0  
Facility ID: 65329  
Additional ID: 504183382002089

**Site Addr Delivery:**  
**Site Addr City Nm:**  
**Site Addr Zip Ext:**  
**Site Loc City:** POINT  
**Site Location Zip:** 75472  
**TCEQ Region:** 5  
**County:** RAINS  
**Fac Not Inspct:** No  
**Fac Not Insp Rsn:**  
**Fac Not Insp Rsn2:**  
**Site Addr State Code:**  
**Site Address Zip Code:**  
**Latitude(Map):**  
**Longitude(Map):**  
**Facility Name(Map):**  
**Address(Map):**  
**City(Map):**  
**State(Map):**  
**Zip(Map):**  
**County(Map):**  
**Site Location Description:** HWY 69  
**Data Source:** Petroleum Storage Tank(Raw Data); Inactive USTs  
**Note:**

**Mail Addr Delivery:**  
**Mail Addr Int Del:**  
**Mail Addr City Nm:**  
**Mail Addr State Cd:**  
**Mail Addr Zip:**  
**Mail Addr Zip Ext:**  
**Fax No Area Cd:**  
**Fax No:**  
**Fax No Ext:**  
**Email Address:**  
**Addr Deliverable:**

Documents related to facilities in Texas can be searched on TCEQ Records Online Central File Room (CFR):  
[https://records.tceq.texas.gov/cs/idcplg?IdcService=TCEQ\\_SEARCH](https://records.tceq.texas.gov/cs/idcplg?IdcService=TCEQ_SEARCH)  
 Basic information, including RN numbers, for facilities in TX can be searched on the TCEQ Central Registry: <https://www15.tceq.texas.gov/crpub/>  
 Information about how to use these resources can be found here: <https://www.tceq.texas.gov/assets/public/agency/How-to-Use-Central-File-Room-Online.pdf>

**Application Information**

<b>Applicatn Rec Date:</b>	05/08/1986	<b>Signature Title:</b>	OWNER
<b>Signature Date:</b>	05/08/1986	<b>Signature Role:</b>	
<b>Signature Company:</b>		<b>Signature First Nm:</b>	BETTY
<b>Enforcement Action:</b>		<b>Signature Mid Nm:</b>	
<b>Enforce Action Dt:</b>		<b>Signature Last Nm:</b>	CASON

**Owner**

<b>Owner CN:</b>	CN601022593	<b>Mail Addr (Delivery):</b>	
<b>Owner First Name:</b>		<b>Mail Addr (Int Deliv):</b>	
<b>Middle Name:</b>		<b>Mai City:</b>	
<b>Comp/Own Last Nm:</b>	CASON BETTY	<b>Mail State:</b>	
<b>Owner Eff Begin Date:</b>	11/10/1986	<b>Mail Zip:</b>	
<b>Owner Type Code:</b>	OR	<b>Mail Zip Ext:</b>	
<b>Owner Type:</b>	Organization	<b>Phone Area Code:</b>	
<b>State Tax ID:</b>		<b>Phone No:</b>	
<b>Contact Role:</b>		<b>Phone Ext:</b>	
<b>Contact First Name:</b>		<b>Fax Area Code:</b>	
<b>Contact Middle Name:</b>		<b>Fax No:</b>	
<b>Contact Last Name:</b>		<b>Fax Ext:</b>	
<b>Contact Title:</b>		<b>Email:</b>	
<b>Contact Orgn Name:</b>			

**Tank Information**

<b>Tank ID:</b>	1	<b>No of Compartments:</b>	1
<b>Installation Date:</b>	01/01/1978	<b>Registration Date:</b>	05/08/1986
<b>Capacity (gal):</b>	500	<b>Empty:</b>	NO
<b>Status:</b>	PERM FILLED IN PLACE	<b>Status Begin Date:</b>	12/31/1984
<b>Internal Protection:</b>		<b>Regulatory Status:</b>	FULLY REGULATED
<b>Design Single Wall:</b>	NO	<b>Design Double Wall:</b>	NO
<b>Piping Dsgn Sngl Wll:</b>	NO	<b>Piping Dsgn Dble Wll:</b>	NO
<b>UST ID:</b>	81806		

**Tank Material**

**Steel:** NO

FRP (Fibergla Reinfur Plastic): NO  
Composite (Steel w/Ext FRP): NO  
Concrete: NO  
Steel w/External Jacket: NO  
Steel w/External Polyurethane: NO

**Tank External Containment**

Factory-Built Nonmetal Jacket: NO  
Synth Tnk Pit/Pipe-Trench Lnr: NO  
Tank Vault/Rigid Trench Liner: NO

**Tank Corrosion Protection Method**

External Dielectric: NO  
Cathodic Protection-Fact Inst: NO  
Cathodic Protection-Field Inst: NO  
Composite Tank: NO  
Coated Tank: NO  
FRP Tank or Piping: NO  
External Nonmetallic Jacket: NO  
Unnecessary per Corr Protect Specialist: NO

**UST Tank Compartment**

UST Comprt ID: 79948  
Compartment ID: A  
Capacity (gallons):

Substance Stored 1: GASOLINE  
Substance Stored 2:  
Substance Stored 3:

**Compartment Release Detection**

Vapor Monitoring: NO  
Groundwater Monitoring: NO  
Monitoring of Barrier: NO  
Auto Tnk Gauge Test & Inv Ctrl: NO  
Interstitial Monitor w/ Sec: NO  
Weekly Manual Gauging: NO  
Monthly Tank Gauging: NO  
SIR & Inventory Control: NO

**Spill and Overfill Prevention**

Tight Fill Fit Container/Bucket: NO  
Factory Spill Container/Bucket: NO  
Delivery Shut-Off Valve: NO  
Flow Restrictor Valve: NO  
Alarm(set@<=90%) w/3a or 3b): NO  
N/A-All Deliver to Tank<=25 gal: NO  
Comp Release Detect Compli: NO  
Piping Release Detect Compli: NO  
Spill/Overfill Prevent Compli: NO  
Comp Release Detect. Vary: NO  
Piping Release Detect Vary: NO  
Spill/Overfill Prevent. Variance: NO  
Stage 1 Vapor Recovery:  
Stage 1 Installation Date:

**Piping Release Detection**

Vapor Monitoring: NO  
Groundwater Monitoring: NO  
Secondary Barrier Monitoring: NO  
Interstitial Monitoring: NO  
Monthly Piping Tightness Test: NO  
Annual Test/Electro Monitor: NO

Triennial Tightness Test: NO  
Auto Line Leak Detector: NO  
SIR & Inventory Control: NO  
Exempt System Suction: NO

**Piping External Containment**

Factory Nonmetal Jacket: NO  
Synth Tnk Pit/Pipe-Tren Lnr: NO  
Tank Vault/Rigid Trench Liner: NO  
Piping Type Code:  
Piping Type Description:

**Piping Material**

Steel: NO  
FRP (Fibergla Reinfor Plastic): NO  
Concrete: NO  
Steel w/External Jacket: NO  
Nonmetallic Flexible Piping: NO

**Piping Connectors & Valves**

Shear/Impact Valves: NO  
Steel Swing-joints: NO  
Flexible Connectors: NO

**Piping Corrosion Protection Method**

External Dielectric: NO  
Cathodic Protection-Fact Inst: NO  
Cathodic Protection-Field Inst: NO  
Frp Tank or Piping: NO  
Nonmetallic Flexible Piping: NO  
Open Area/2nd Containment: NO  
Dual Protected: NO  
Unec per Corr Protect Spc: NO  
Tank Corr Protect Compliance: NO  
Piping Corr Protect Compli: NO  
Tank Corr Protect Variance: NO  
Piping Corr Protect Variance: NO  
Temp Out of Service Comp: NO  
Technical Compliance: NO  
Tank Tested: YES  
Installation Signature Date: 08/08/1990

**Inactive UST Information**

Fac ID: 31124  
Tank ID: 1  
Tank Status: PERM FILLED IN PLACE  
Tank Capacity (Gal): 500  
Facility Name: BETTY CASON  
Facility Address:  
Facility City:  
Facility Nearest City: POINT  
County: RAINS  
Facility Zip:  
Facility Local Zip: 75472  
Fac Local Desc: HWY 69

Own Cont F Name:  
Own Cont L Name:  
Own Org Name:  
Own Mailing Address:  
Own Cont City:  
Own Cont State:  
Own Cont Zip:  
Own Cont Area Code:  
Own Cont Phone:  
TCEQ Region: 5

**Facility Billing Contacts**

AR No:  
AR No Suffix(U=UST fee code):  
AR No Suffix(A=AST fee code):

**Contact First Name:**  
**Contact Middle Name:**  
**Contact Last Name:**  
**Contact Title:**  
**Contact Organization Name:** CASON BETTY  
**Mailing Address (Delivery):** RR 1 BOX 104  
**Mailing Addr (Int Delivery):**  
**Mailing City:** POINT  
**Mailing State:** TX  
**Mailing Zip:** 75472  
**Mailing Zip Ext:** 9708  
**Phone Area Code:**  
**Phone No:**  
**Phone Ext:**  
**Fax Area Code:**  
**Fax No:**  
**Fax No Ext:**  
**Email:**  
**Contact Address Deliverable:** NO